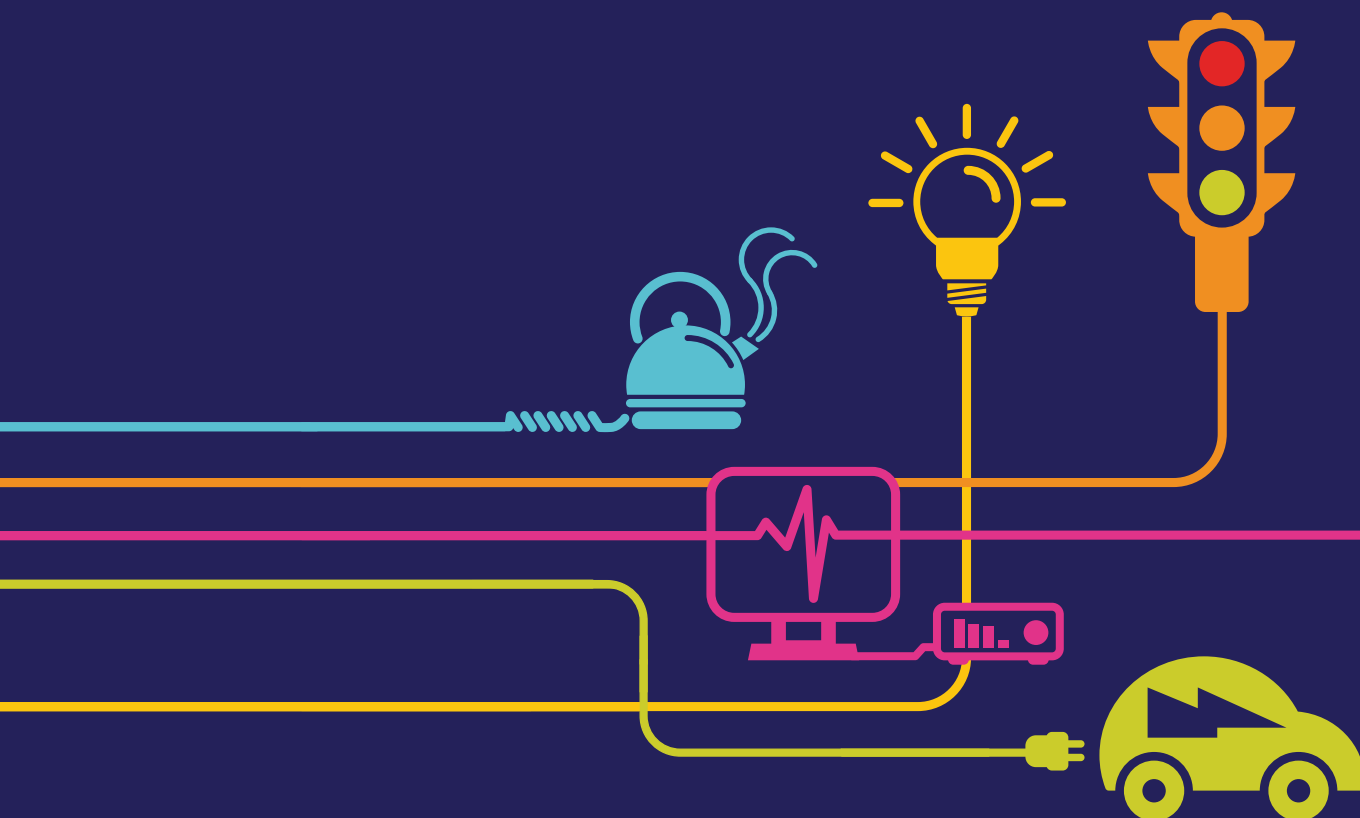


Environmental Statement Historic Environment Appendix 11C Part 4

Hinkley Point C Connection Project

*Regulation 5(2)(a) of the Infrastructure Planning
(Applications: Prescribed Forms and Procedure)
Regulations 2009*



Environmental Statement

Hinkley Point C Connection Project

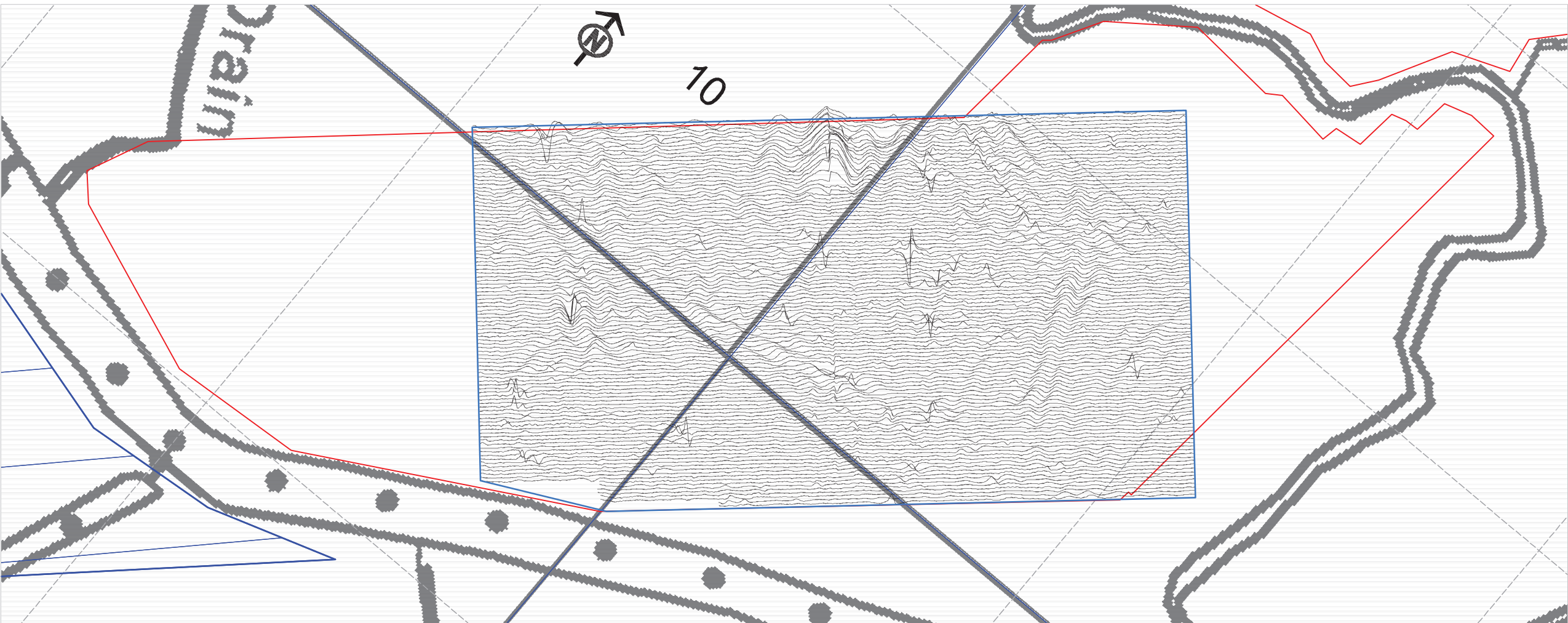

5.11.2 – Historic Environment – Appendices (orange highlight indicates the contents of this Volume)

Appendix	Title
Volume 5.11.2.1	
11A	Historic Environment Desk-based Assessment (Part 1)
Volume 5.11.2.2	
11A	Historic Environment Desk-based Assessment (Part 2)
Volume 5.11.2.3	
11A	Historic Environment Desk-based Assessment (Part 3)
Volume 5.11.2.4	
11A	Historic Environment Desk-based Assessment (Part 4)
Volume 5.11.2.5	
11B	Assessment of Effects of Proposed Development on the Settings of Heritage Assets
Volume 5.11.2.6	
11C	Archaeological Geophysical Survey (Part 1)
Volume 5.11.2.7	
11C	Archaeological Geophysical Survey (Part 2)
Volume 5.11.2.8	
11C	Archaeological Geophysical Survey (Part 3)
Volume 5.11.2.9	
11C	Archaeological Geophysical Survey (Part 4)
Volume 5.11.2.10	
11D	Archaeological Trial Trenching Survey
11E	Geoarchaeological Desk-based Assessment and Field Survey

Document Control			
Document Properties			
Organisation		National Grid	
Author		Oxford Archaeology	
Approved By		Tom Wilson/Helena Kelly	
Title		Environmental Statement – Historic Environment- Appendices	
Document Reference		Volume 5.11.2.9	
Date	Version	Status	Description/Changes
09/05/14	A	Live	Final version for DCO submission

Appendix 11C – Archaeological Geophysical Survey

This map is based upon Ordnance Survey material with the permission of Ordnance Survey on behalf of the Controller of Her Majesty's Stationary Office @ Crown copyright. Unauthorised reproduction infringes Crown copyright and may lead to prosecution or civil proceedings. Licence No. 10004041 2013
COPYRIGHT NOT TO BE REPRODUCED WITHOUT THE WRITTEN PERMISSION OF THE NATIONAL GRID ELECTRICITY TRANSMISSION PLC



Key

+1 nT

-1.0



Caesium magnetometer trial survey (transects recorded at 1m intervals)

Location of 0.5m fluxgate, caesium magnetometer and EM31 surveys

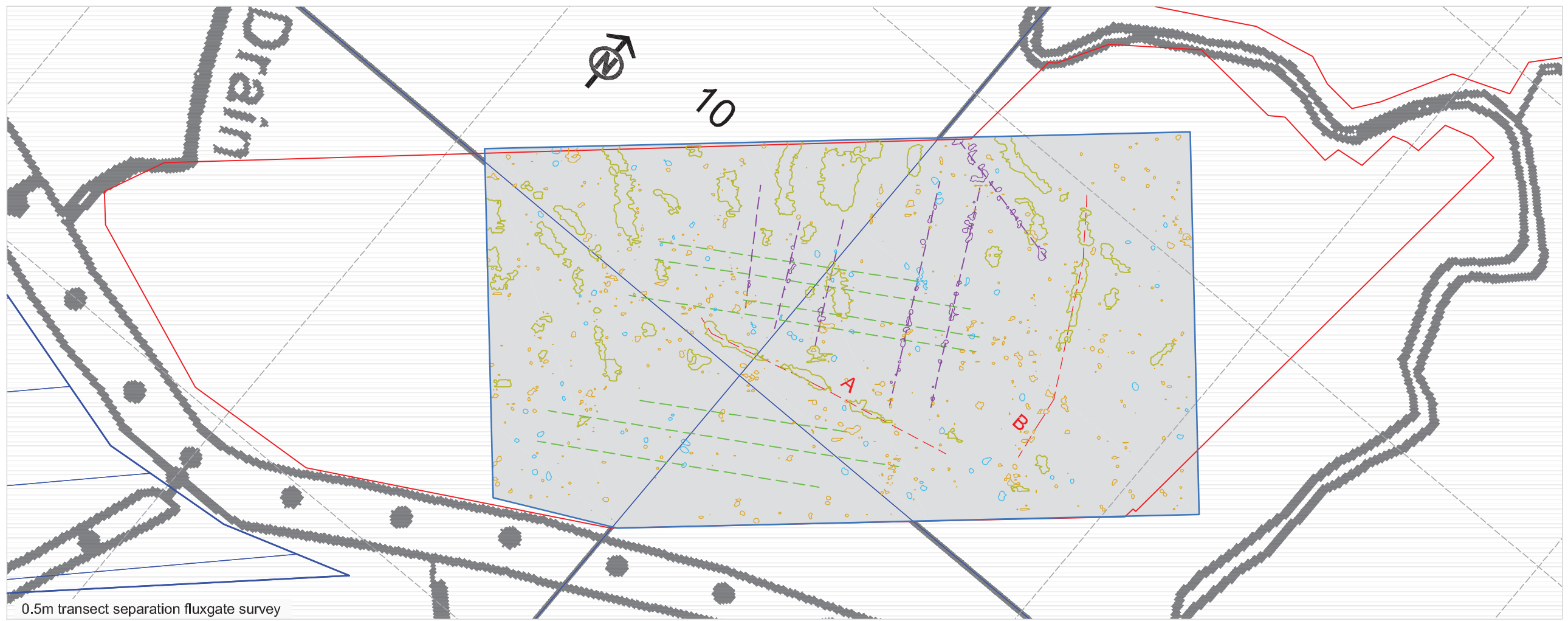
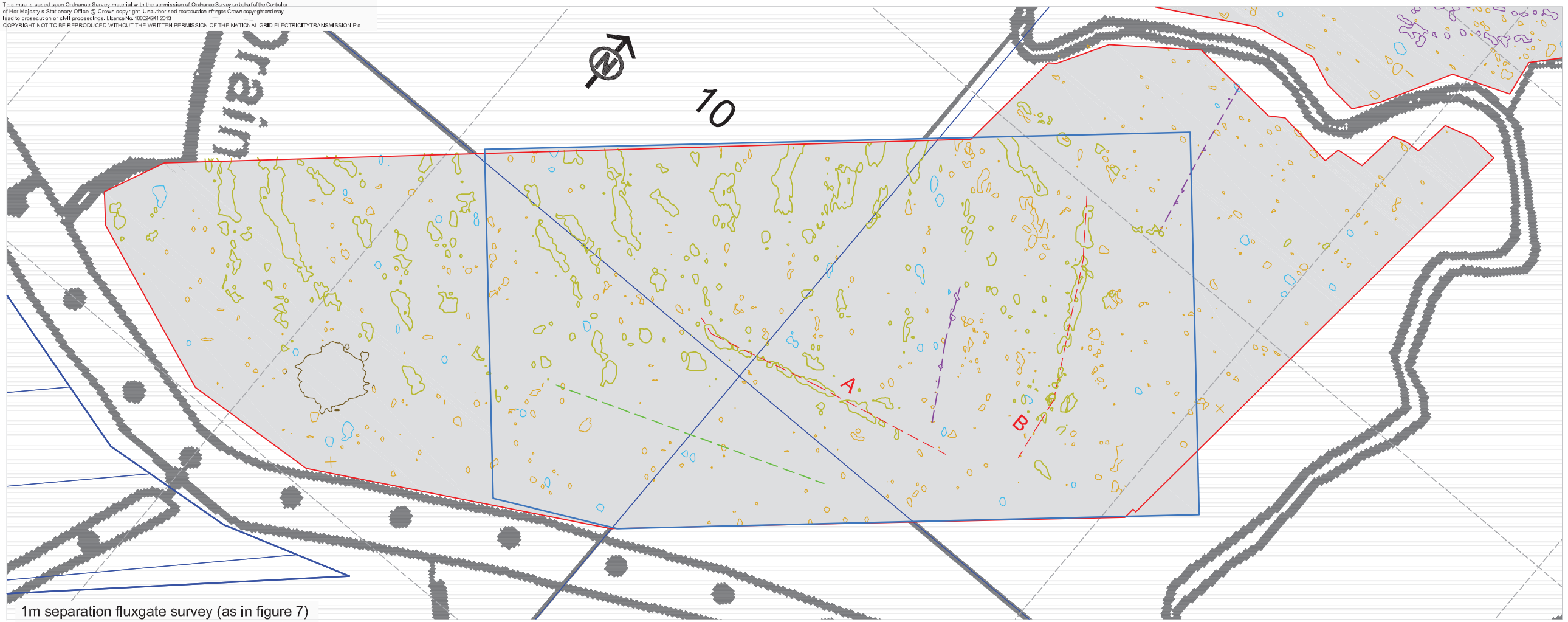
0

50m

Scale 1:1250 @ A3

A	19/06/2013				
ISSUE	DATE	COMMENTS	DRAW	CHKD	APPD
Title					
NATIONAL GRID (HINKLEY C PROJECT) ENVIRONMENTAL STATEMENT					
STUDY AREA C MENDIP HILLS AONB					
ARCHAEOLOGICAL GEOPHYSICAL SURVEY: PART 3					
Geophysical trial investigation: caesium magnetometer survey (grey scale and graphical plots)					
					
NG INVESTMENT No.	FIGURE No.			GIS	
20897	71			A3	
DRAWING No.				SCALE	
				1:1250	
SHEET 71 of 106				ISSUE	
				A	

This map is based upon Ordnance Survey material with the permission of Ordnance Survey on behalf of the Controller of Her Majesty's Stationary Office @ Crown copyright. Unauthorised reproduction infringes Crown copyright and may lead to prosecution or civil proceedings. Licence No. 10004041 2013
COPYRIGHT NOT TO BE REPRODUCED WITHOUT THE WRITTEN PERMISSION OF THE NATIONAL GRID ELECTRICITY TRANSMISSION PLC



Key

- magnetic anomalies (archaeological ?)
- recent magnetic disturbances ?
- broad / weak natural magnetic anomalies (wetland)
- small background magnetic anomalies (natural / non-archaeological ?)
- cultivation
- pipe
- drain ?
- strong (ferrous) magnetic anomalies

Location of 0.5m fluxgate, caesium magnetometer and EM31 surveys

0 50m
Scale 1:1250 @ A3

A	19/06/2013				
ISSUE	DATE	COMMENTS	DRAW	CHKD	APPD

**NATIONAL GRID
(HINKLEY C PROJECT)
ENVIRONMENTAL STATEMENT**

**STUDY AREA C
MENDIP HILLS AONB**

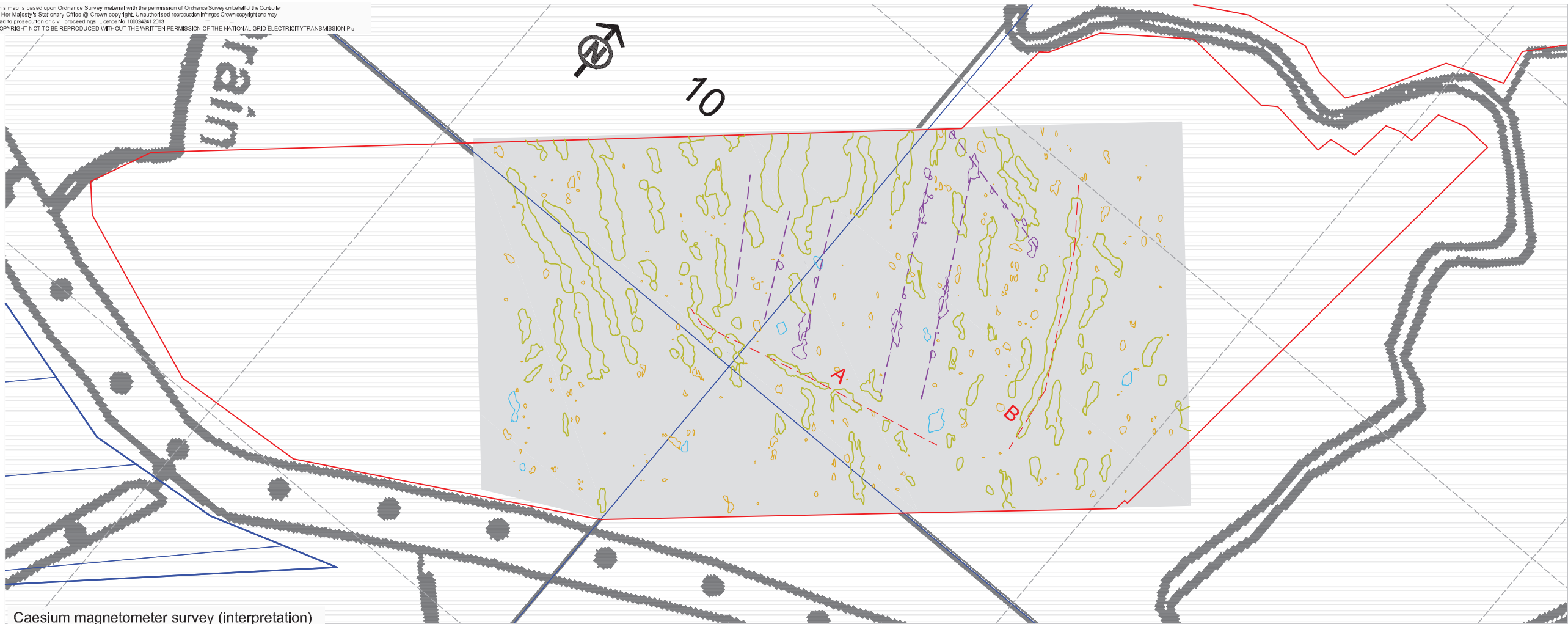
**ARCHAEOLOGICAL GEOPHYSICAL
SURVEY: PART 3**

Geophysical trial investigation:
fluxgate magnetometer surveys
(interpretation)

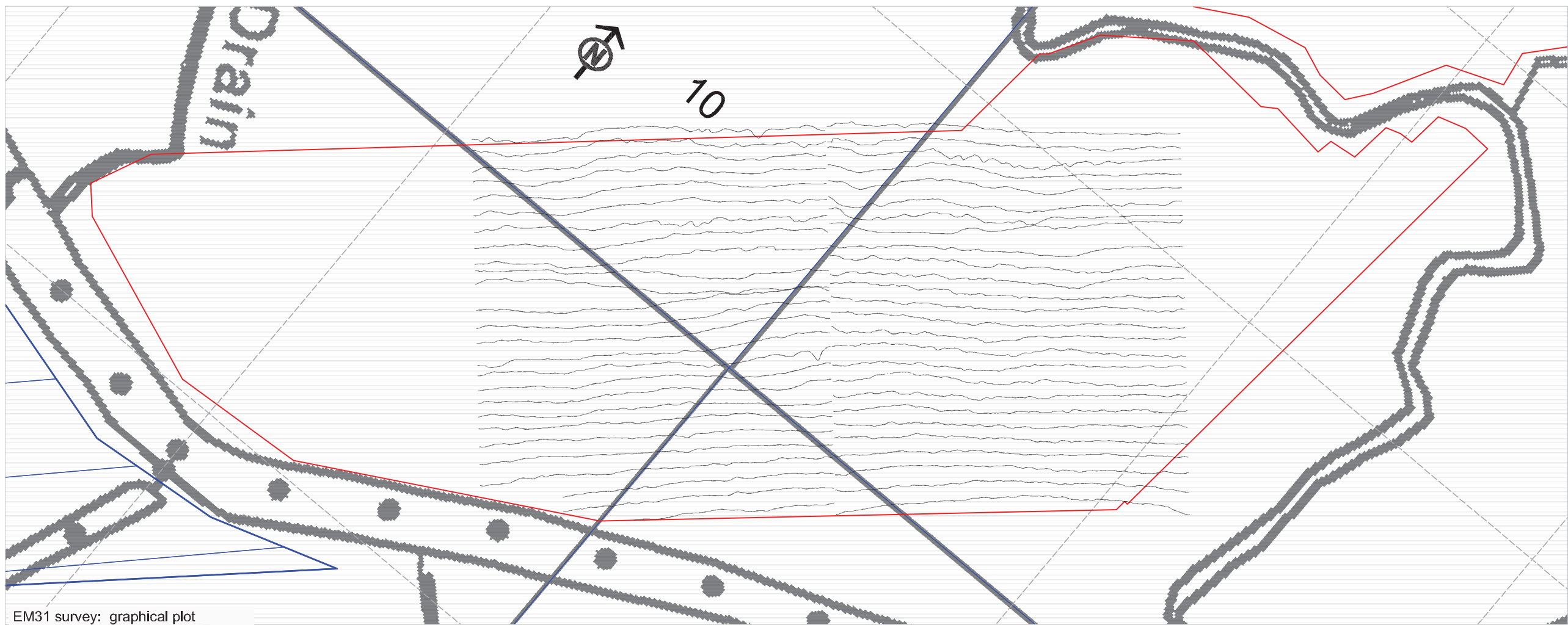


NG INVESTMENT No. 20897	FIGURE No. 72		GIS A3
DRAWING No.	SCALE 1:1250	ISSUE	A
SHEET 72 of 106			

This map is based upon Ordnance Survey material with the permission of Ordnance Survey on behalf of the Controller of Her Majesty's Stationary Office @ Crown copyright. Unauthorised reproduction infringes Crown copyright and may lead to prosecution or civil proceedings. Licence No. 10004041 2013
COPYRIGHT NOT TO BE REPRODUCED WITHOUT THE WRITTEN PERMISSION OF THE NATIONAL GRID ELECTRICITY TRANSMISSION Plc



Caesium magnetometer survey (interpretation)



EM31 survey: graphical plot

Key

magnetic anomalies (archaeological ?)

recent magnetic disturbances ?

broad / weak natural magnetic anomalies (wetland)

small background magnetic anomalies (natural / non-archaeological ?)

cultivation

pipe

drain ?

strong (ferrous) magnetic anomalies

Location of 0.5m fluxgate, caesium magnetometer and EM31 surveys

0 50m
Scale 1:1250 @ A3

A	19/06/2013				
ISSUE	DATE	COMMENTS	DRAW	CHKD	APPD

Title
**NATIONAL GRID
(HINKLEY C PROJECT)
ENVIRONMENTAL STATEMENT**

**STUDY AREA C
MENDIP HILLS AONB**

**ARCHAEOLOGICAL GEOPHYSICAL
SURVEY: PART 3**

Geophysical trial investigation:
Caesium magnetometer survey
(interpretation) and EM31 data



NG INVESTMENT No. 20897	FIGURE No. 73		GIS A3
DRAWING No.			SCALE 1:1250
SHEET 73 of 106			ISSUE A

This map is based upon Ordnance Survey material with the permission of Ordnance Survey on behalf of the Controller of Her Majesty's Stationary Office @ Crown copyright. Unauthorised reproduction infringes Crown copyright and may lead to prosecution or civil proceedings. Licence No. 10004241 2013
COPYRIGHT NOT TO BE REPRODUCED WITHOUT THE WRITTEN PERMISSION OF THE NATIONAL GRID ELECTRICITY TRANSMISSION PLC



330000E

145000N

Mendips section
fields 7-9

North Somerset
Somerset

82, 83
98 99
Rooks Bridge
compound

81b
97b
C-LD27

81a
97a
C-LD14

80b
96d
C-LD12

80a
96c
C-LD3

79b
96b
C-ZGA11

Bridgwater Tee
CSE

Crandon Bridge
compound

Key



1:2000 grey scale
survey plots



1:1250 and 1:1500
graphical and
grey scale survey
plots



Completed
geophysical survey
(September 2013):
figures 77 - 106

0 2000m

Scale 1:50000 @ A3

A	19/06/2013				
ISSUE	DATE	COMMENTS	DRAW	CHKD	APPD

**NATIONAL GRID
(HINKLEY C PROJECT)
ENVIRONMENTAL STATEMENT**

**ADDITIONAL SURVEY AREAS
SEPTEMBER 2013**

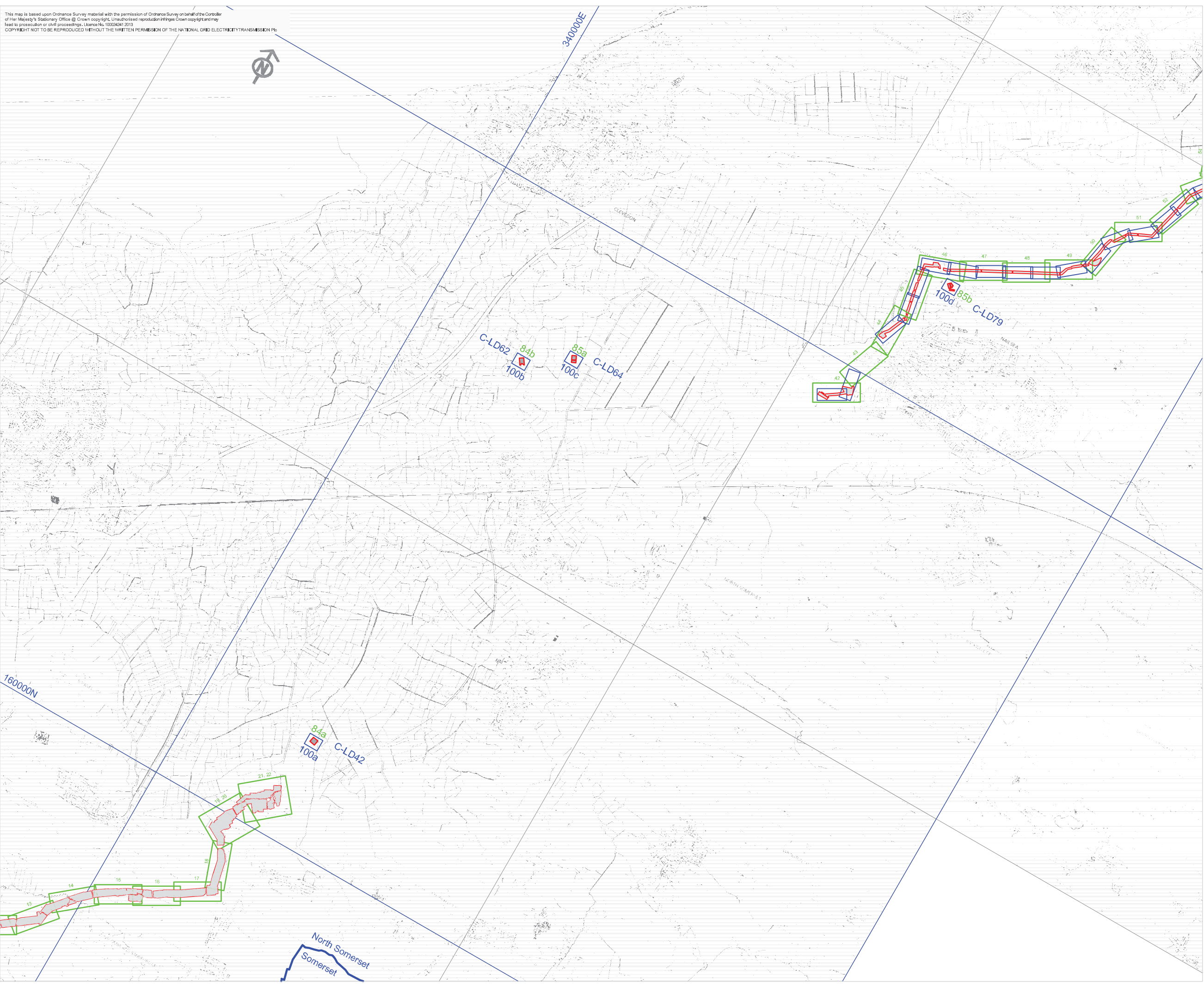
**ARCHAEOLOGICAL GEOPHYSICAL
SURVEY: PART 4**

Location of survey with
magnetometer data plots
(Key plan 1 of 3)



NG INVESTMENT No. 20897	FIGURE No. 74		GIS A3
DRAWING No.	SCALE 1:50000	ISSUE	A
SHEET 74 of 106			

This map is based upon Ordnance Survey material with the permission of Ordnance Survey on behalf of the Controller of Her Majesty's Stationary Office @ Crown copyright. Unauthorised reproduction infringes Crown copyright and may lead to prosecution or civil proceedings. Licence No. 10004241 2013
COPYRIGHT NOT TO BE REPRODUCED WITHOUT THE WRITTEN PERMISSION OF THE NATIONAL GRID ELECTRICITY TRANSMISSION PLC



Key

1:2000 grey scale survey plots

1:1250 and 1:1500 graphical and grey scale survey plots

Completed geophysical survey (September 2013): figures 77 - 106

0 2000m
Scale 1:50000 @ A3

A	19/06/2013				
ISSUE	DATE	COMMENTS	DRAW	CHKD	APPD


**NATIONAL GRID
(HINKLEY C PROJECT)
ENVIRONMENTAL STATEMENT**

**ADDITIONAL SURVEY AREAS
SEPTEMBER 2013**

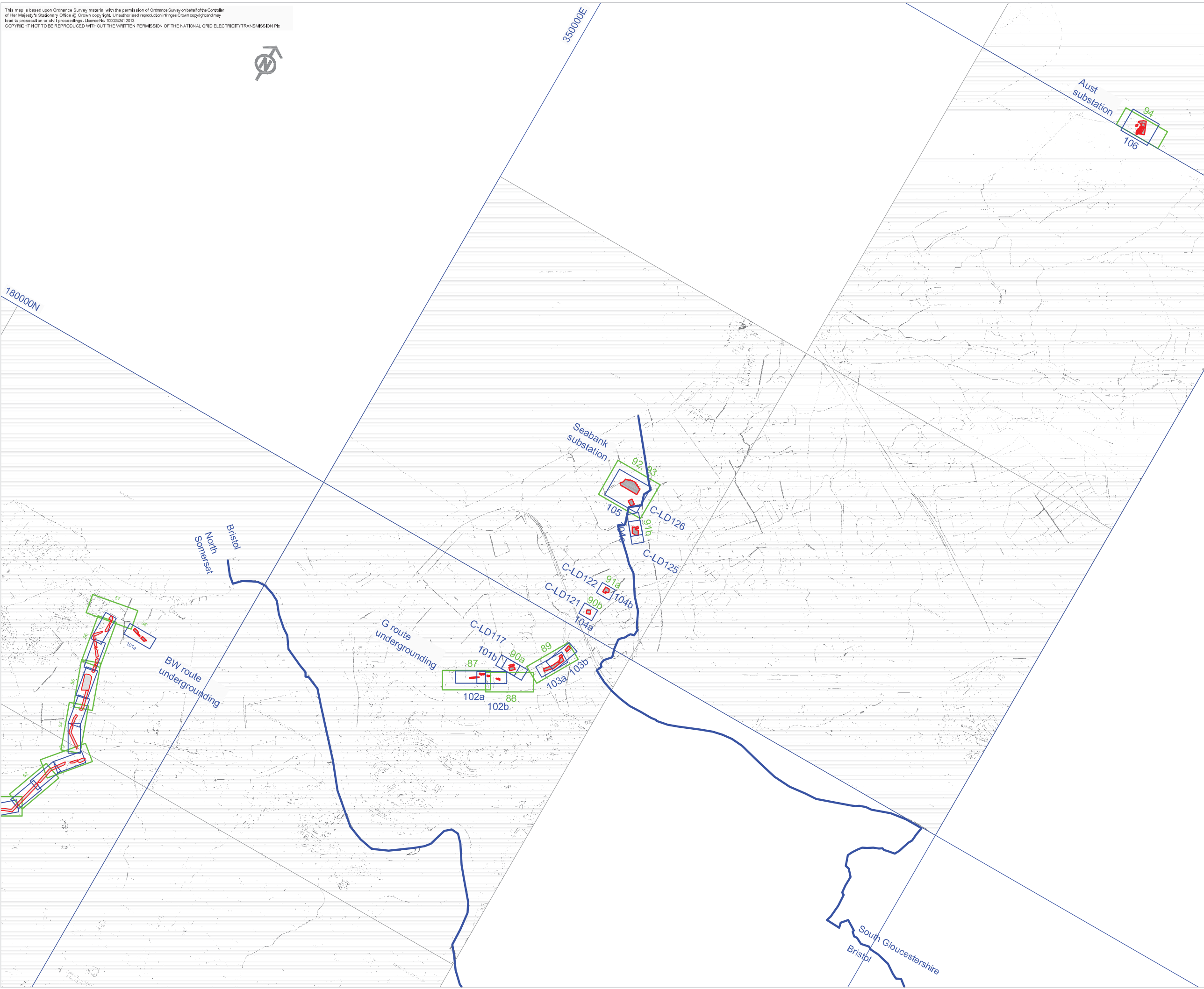
**ARCHAEOLOGICAL GEOPHYSICAL
SURVEY: PART 4**

Location of survey with
magnetometer data plots
(Key plan 2 of 3)

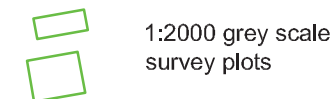


NG INVESTMENT No. 20897	FIGURE No. 75		GIS A3
DRAWING No.	SCALE 1:50000	ISSUE	A
SHEET 75 of 106			

This map is based upon Ordnance Survey material with the permission of Ordnance Survey on behalf of the Controller of Her Majesty's Stationary Office @ Crown copyright. Unauthorised reproduction infringes Crown copyright and may lead to prosecution or civil proceedings. Licence No. 10004041 2013
COPYRIGHT NOT TO BE REPRODUCED WITHOUT THE WRITTEN PERMISSION OF THE NATIONAL GRID ELECTRICITY TRANSMISSION PLC



Key



1:2000 grey scale
survey plots



1:1250 and 1:1500
graphical and
grey scale survey
plots



Completed
geophysical survey
(September 2013):
figures 77 - 106



ISSUE	DATE	COMMENTS	DRAW	CHK'D	APP'D
A	19/06/2013				

**NATIONAL GRID
(HINKLEY C PROJECT)
ENVIRONMENTAL STATEMENT**

**ADDITIONAL SURVEY AREAS
SEPTEMBER 2013**

**ARCHAEOLOGICAL GEOPHYSICAL
SURVEY: PART 4**

Location of survey with
magnetometer data plots
(Key plan 3 of 3)

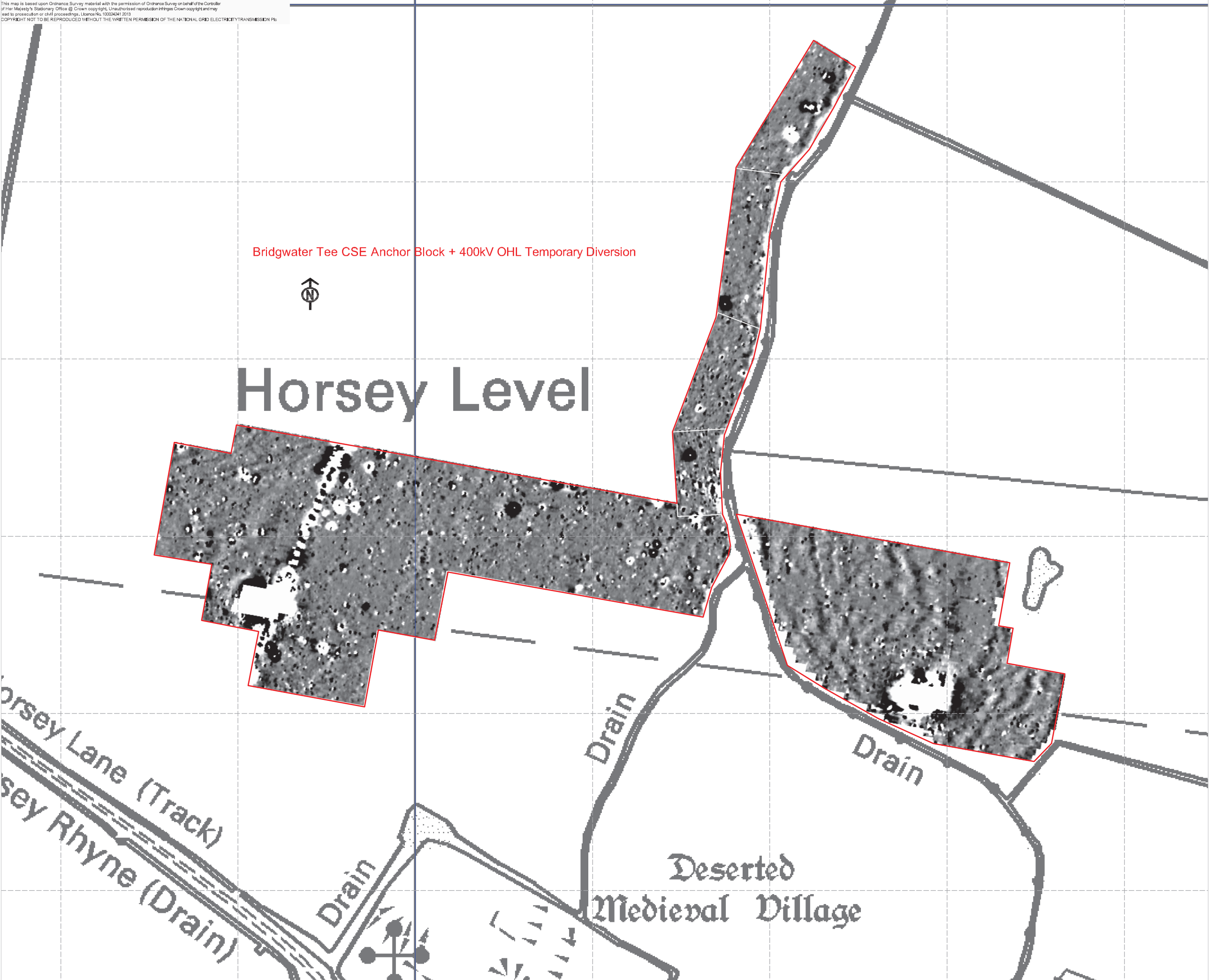


Oxford Archaeology, Anas House, Osney Mead, Oxford OX2 0ES

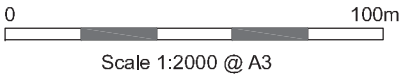
NG INVESTMENT No. 20897	FIGURE No. 76		GIS A3
DRAWING No.	SCALE 1:50000	ISSUE A	

SHEET 76 of 106

This map is based upon Ordnance Survey material with the permission of Ordnance Survey on behalf of the Controller of Her Majesty's Stationary Office @ Crown copyright. Unauthorised reproduction infringes Crown copyright and may lead to prosecution or civil proceedings. Licence No. 10004041 2013
COPYRIGHT NOT TO BE REPRODUCED WITHOUT THE WRITTEN PERMISSION OF THE NATIONAL GRID ELECTRICITY TRANSMISSION PLC



Key



A	19/06/2013				
ISSUE	DATE	COMMENTS	DRAW	CHKD	APPD

Title
NATIONAL GRID
(HINKLEY C PROJECT)
ENVIRONMENTAL STATEMENT

ADDITIONAL SURVEY AREAS
SEPTEMBER 2013
ARCHAEOLOGICAL GEOPHYSICAL
SURVEY: PART 4

Magnetometer survey
(grey scale plot)



NG INVESTMENT No. 20897	FIGURE No. 77		GIS A3
DRAWING No.			SCALE 1:2000
SHEET 77 of 106			ISSUE A

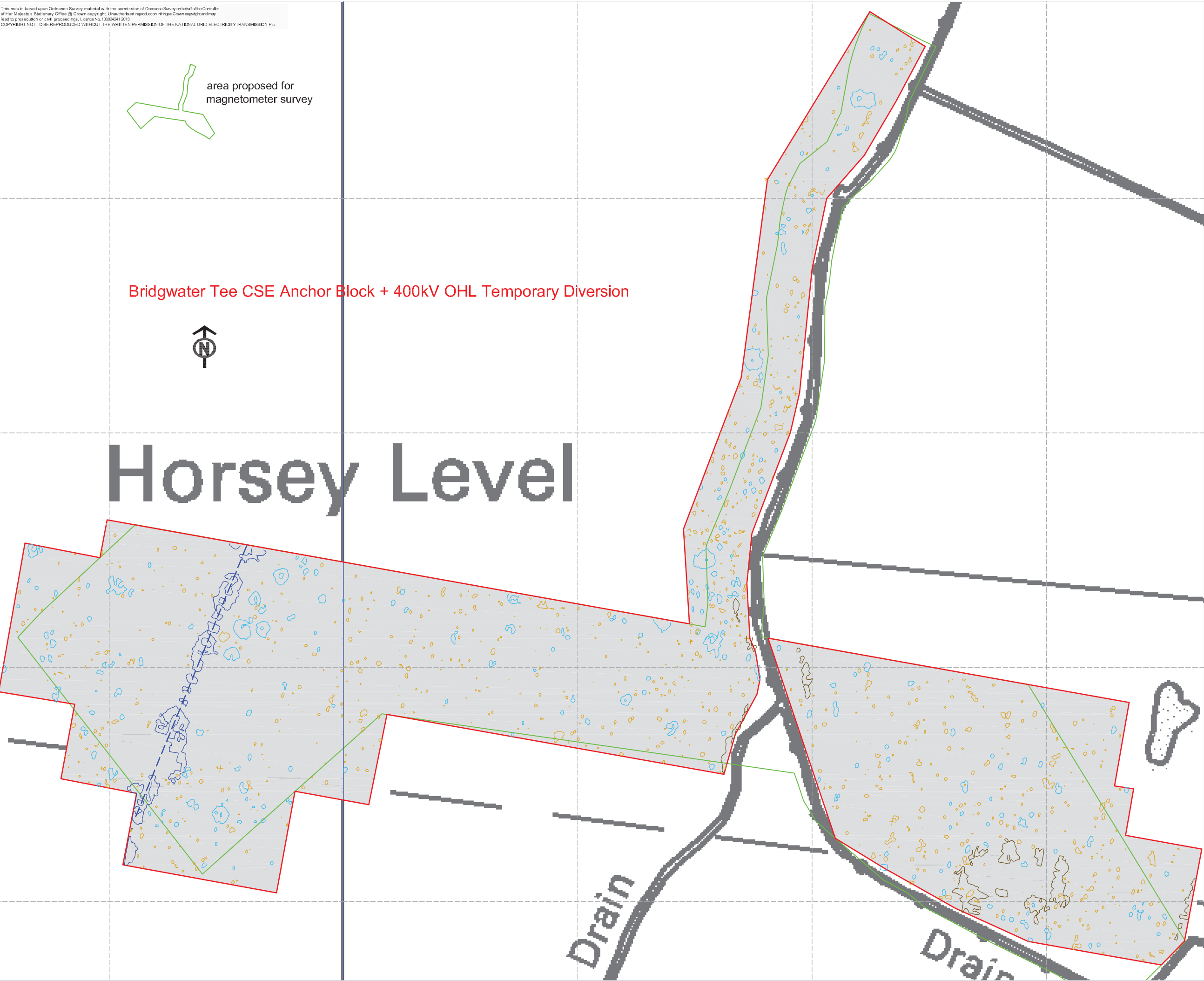
This map is based upon Ordnance Survey material with the permission of Ordnance Survey on behalf of the Controller of Her Majesty's Stationary Office @ Crown copyright. Unauthorised reproduction infringes Crown copyright and may lead to prosecution or civil proceedings. Licence No. 10004241 2013
COPYRIGHT NOT TO BE REPRODUCED WITHOUT THE WRITTEN PERMISSION OF THE NATIONAL GRID ELECTRICITY TRANSMISSION PLC

area proposed for
magnetometer survey

Bridgwater Tee CSE Anchor Block + 400kV OHL Temporary Diversion












Horsey Level



Key



-  magnetic anomalies (archaeological ?)
-  recent magnetic disturbances ?
-  broad / weak natural magnetic anomalies (wetland)
-  small background magnetic anomalies (natural / non-archaeological ?)
-  cultivation
-  pipe
-  drain ?
-  strong (ferrous) magnetic anomalies



A	19/06/2013				
ISSUE	DATE	COMMENTS	DRAW	CHK'D	APP'D


Title
**NATIONAL GRID
(HINKLEY C PROJECT)
ENVIRONMENTAL STATEMENT**

**ADDITIONAL SURVEY AREAS
SEPTEMBER 2013**

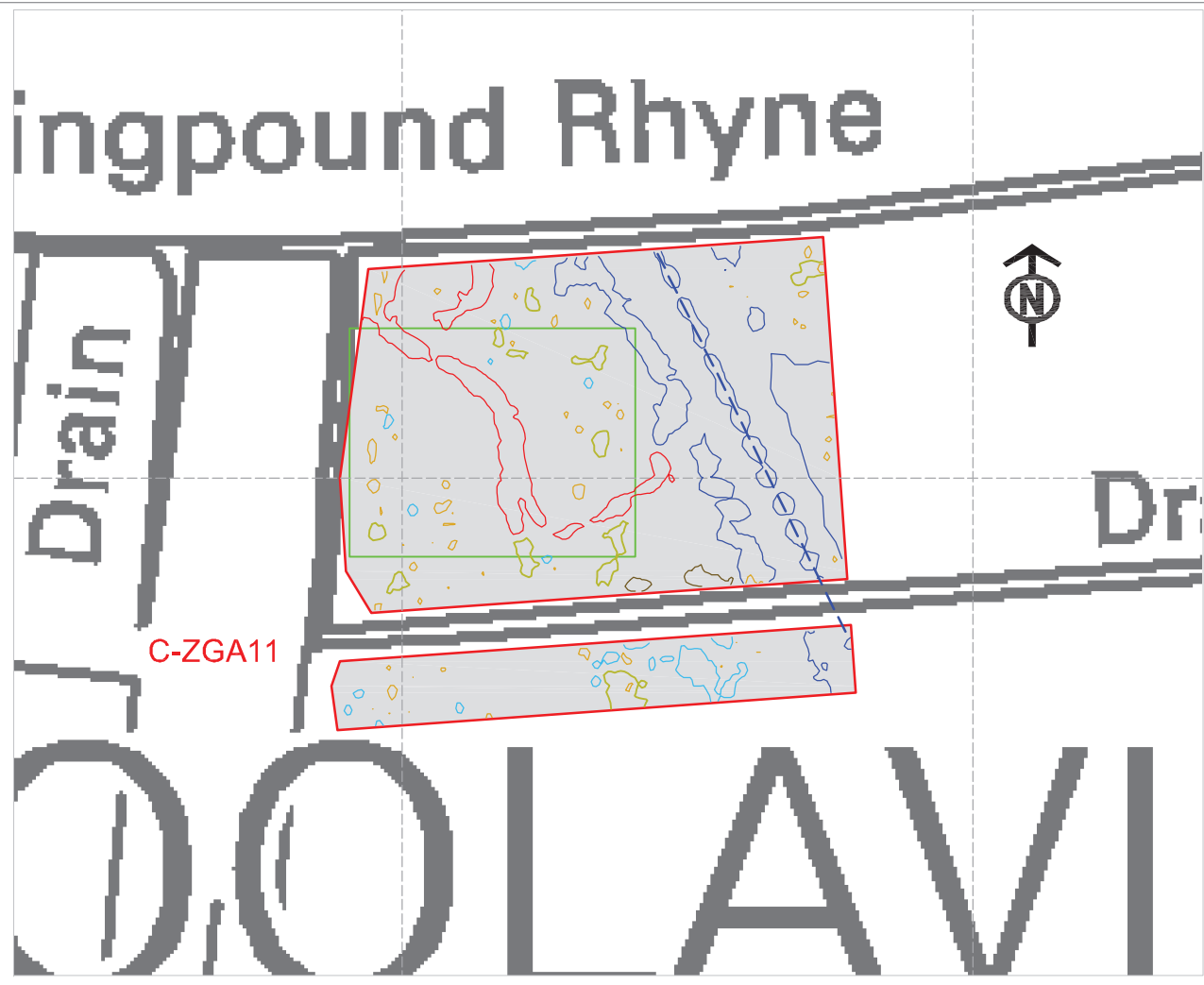
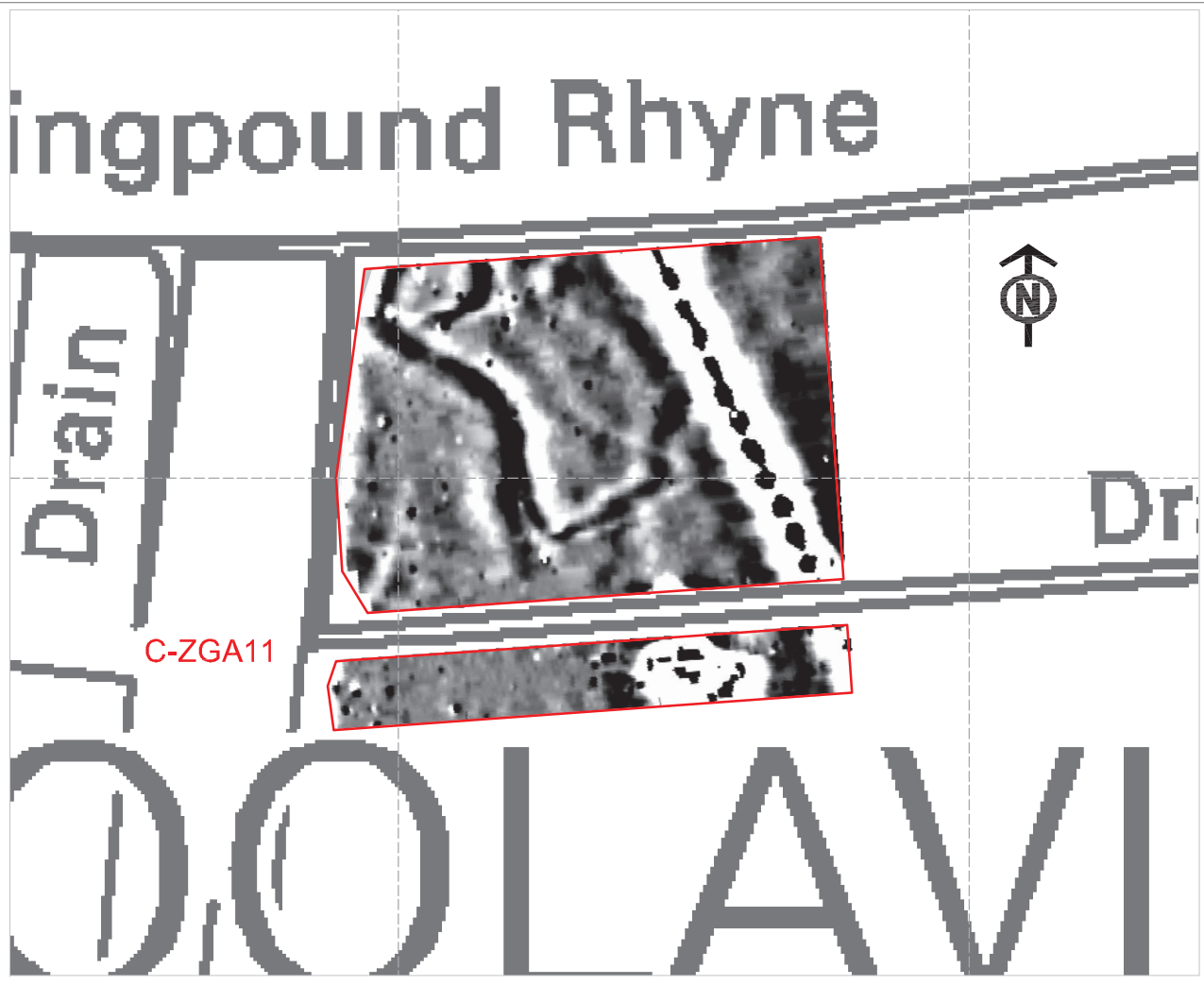
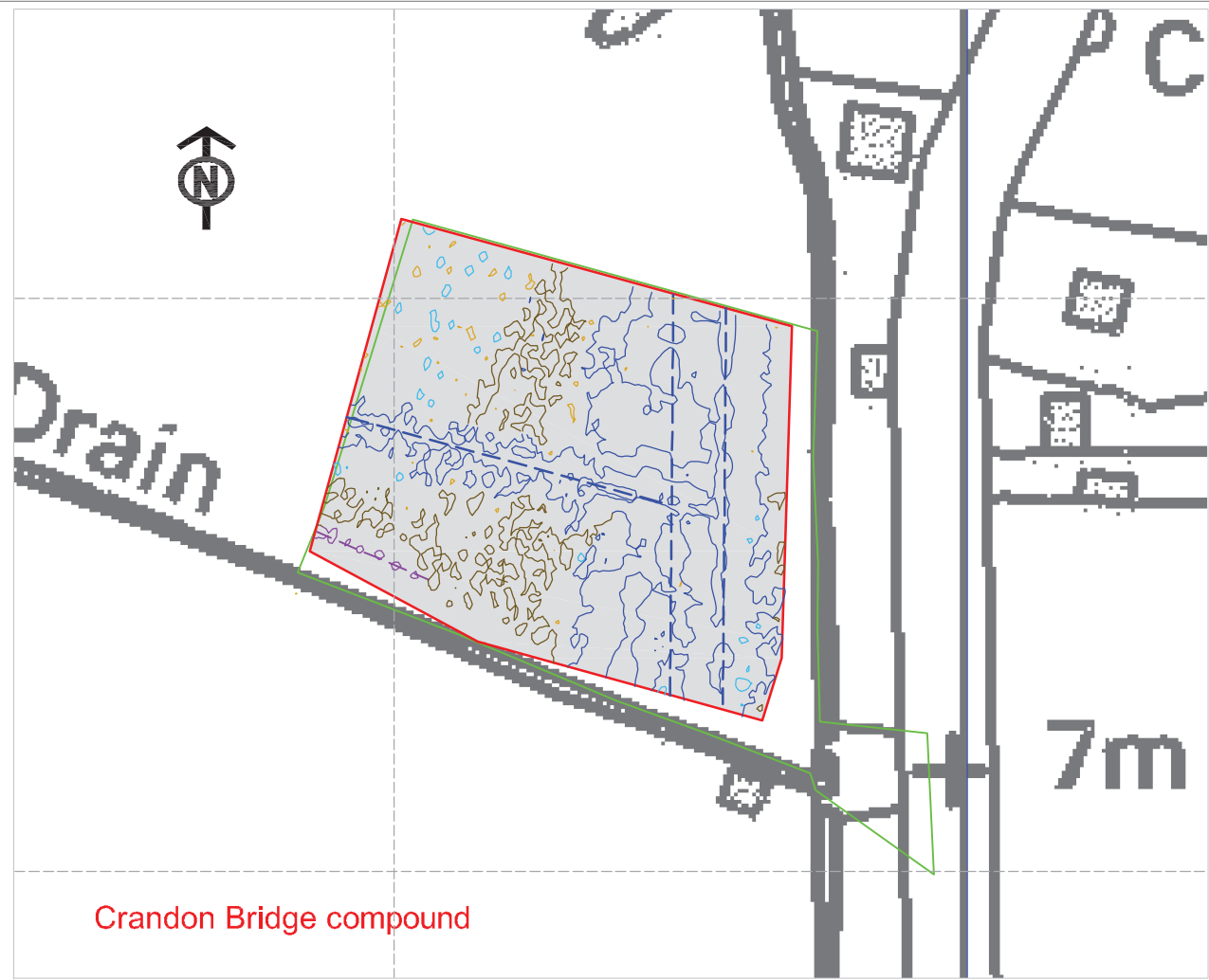
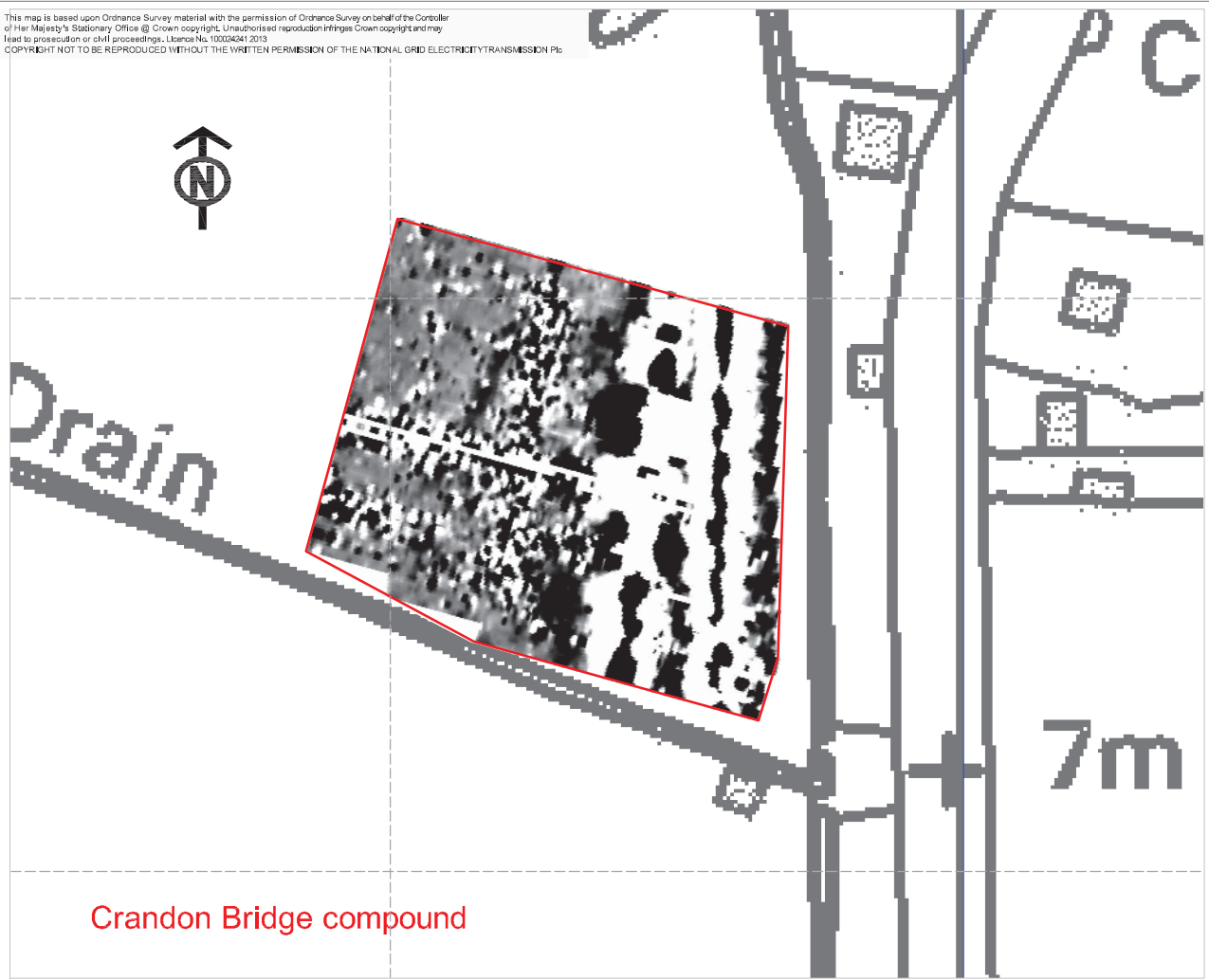
**ARCHAEOLOGICAL GEOPHYSICAL
SURVEY: PART 4**

Magnetometer survey
(interpretation)

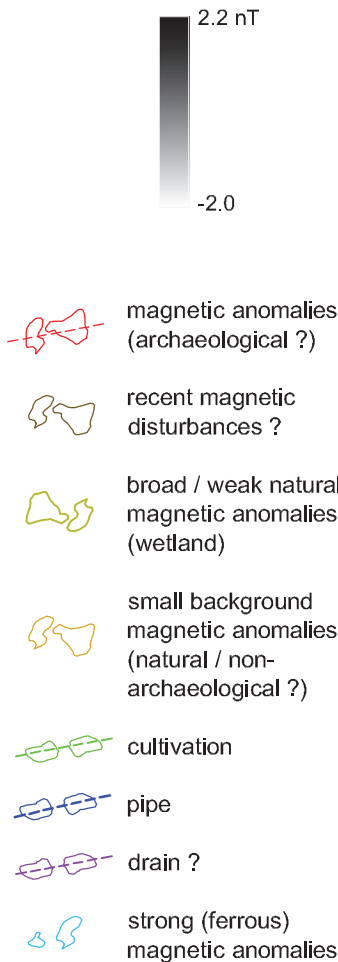




NG INVESTMENT No. 20897	FIGURE No. 78		GIS A3
DRAWING No.			SCALE 1:1500
SHEET 78 of 106			ISSUE A

This map is based upon Ordnance Survey material with the permission of Ordnance Survey on behalf of the Controller of Her Majesty's Stationary Office @ Crown copyright. Unauthorised reproduction infringes Crown copyright and may lead to prosecution or civil proceedings. Licence No. 10004041 2013
COPYRIGHT NOT TO BE REPRODUCED WITHOUT THE WRITTEN PERMISSION OF THE NATIONAL GRID ELECTRICITY TRANSMISSION PLC

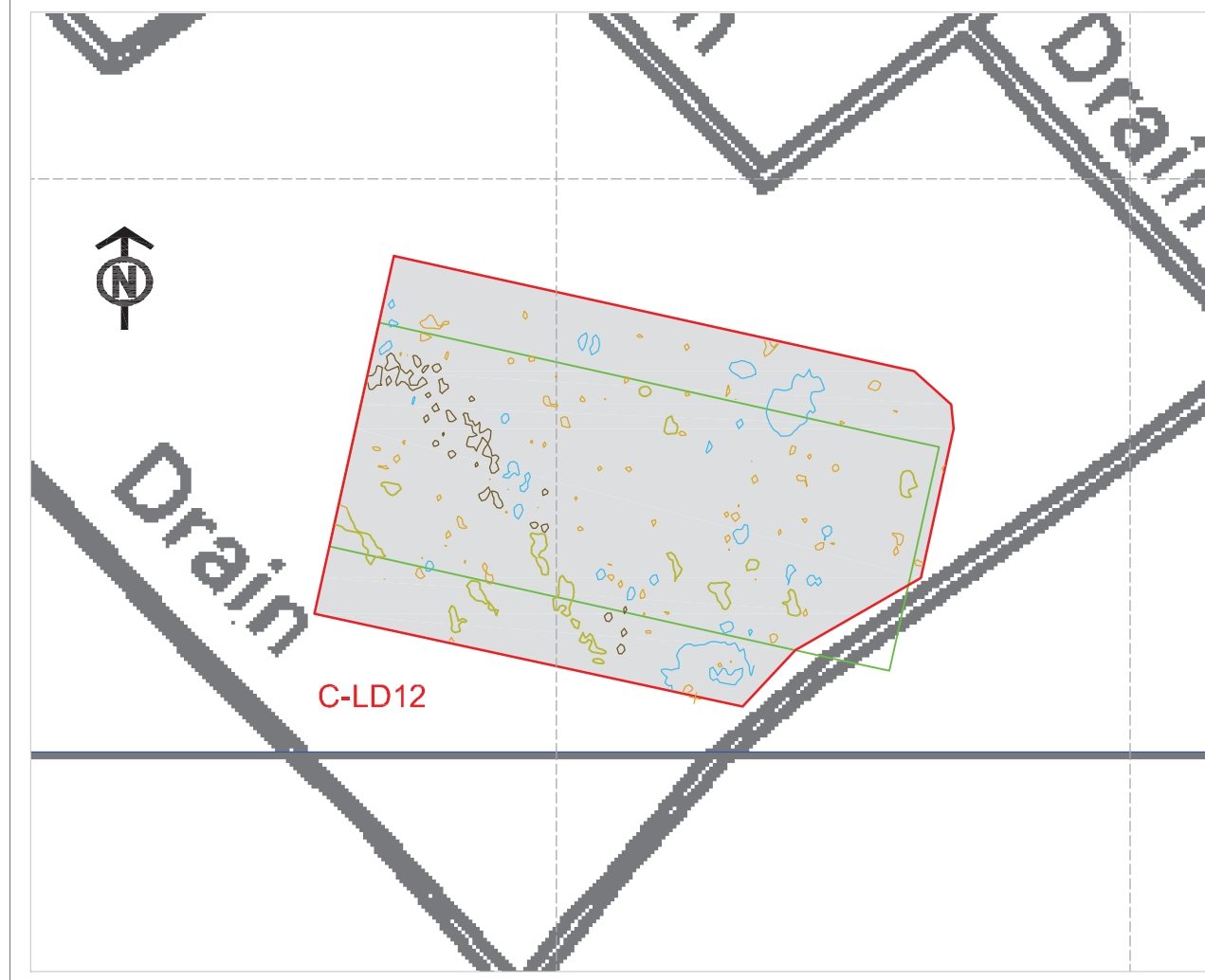
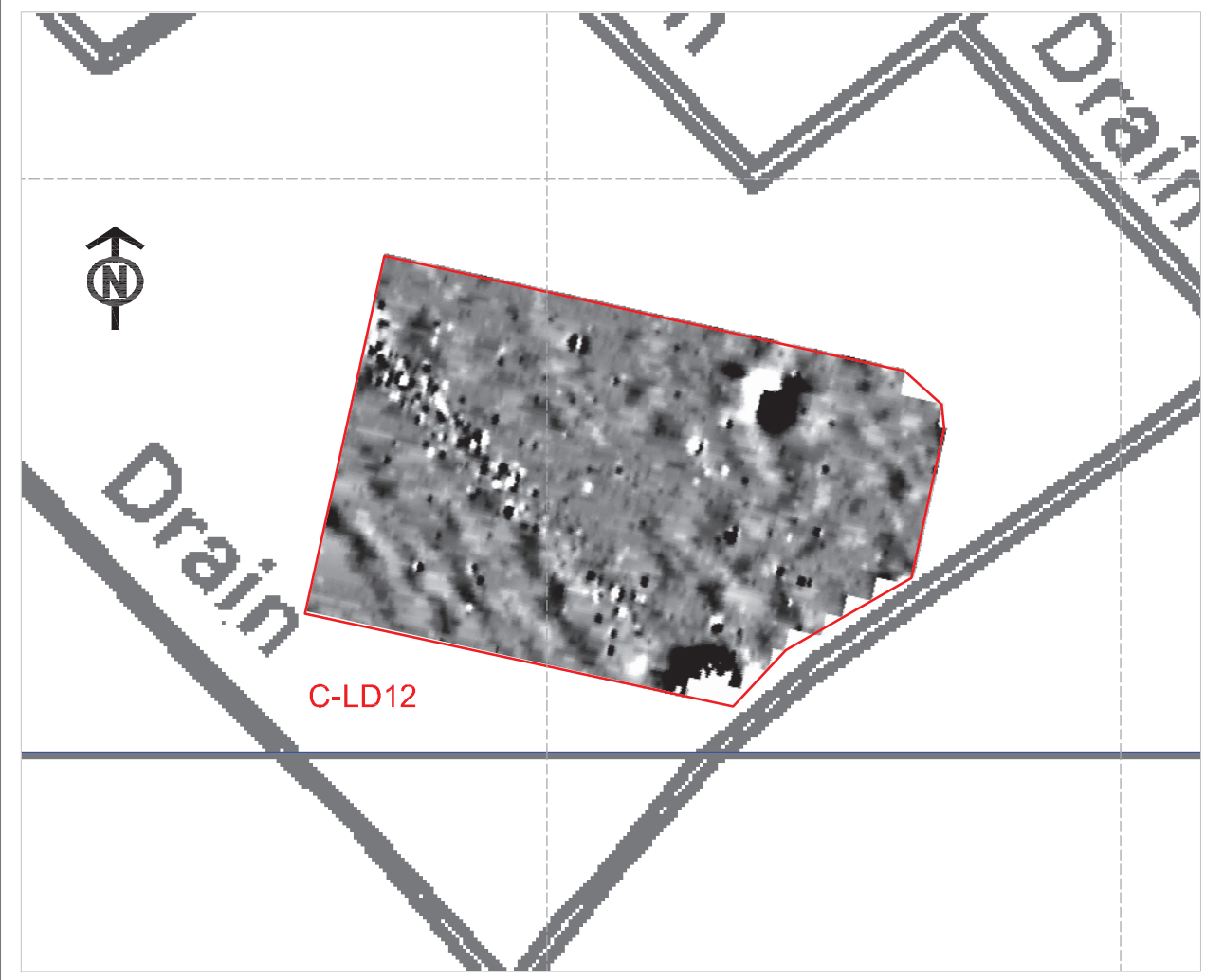
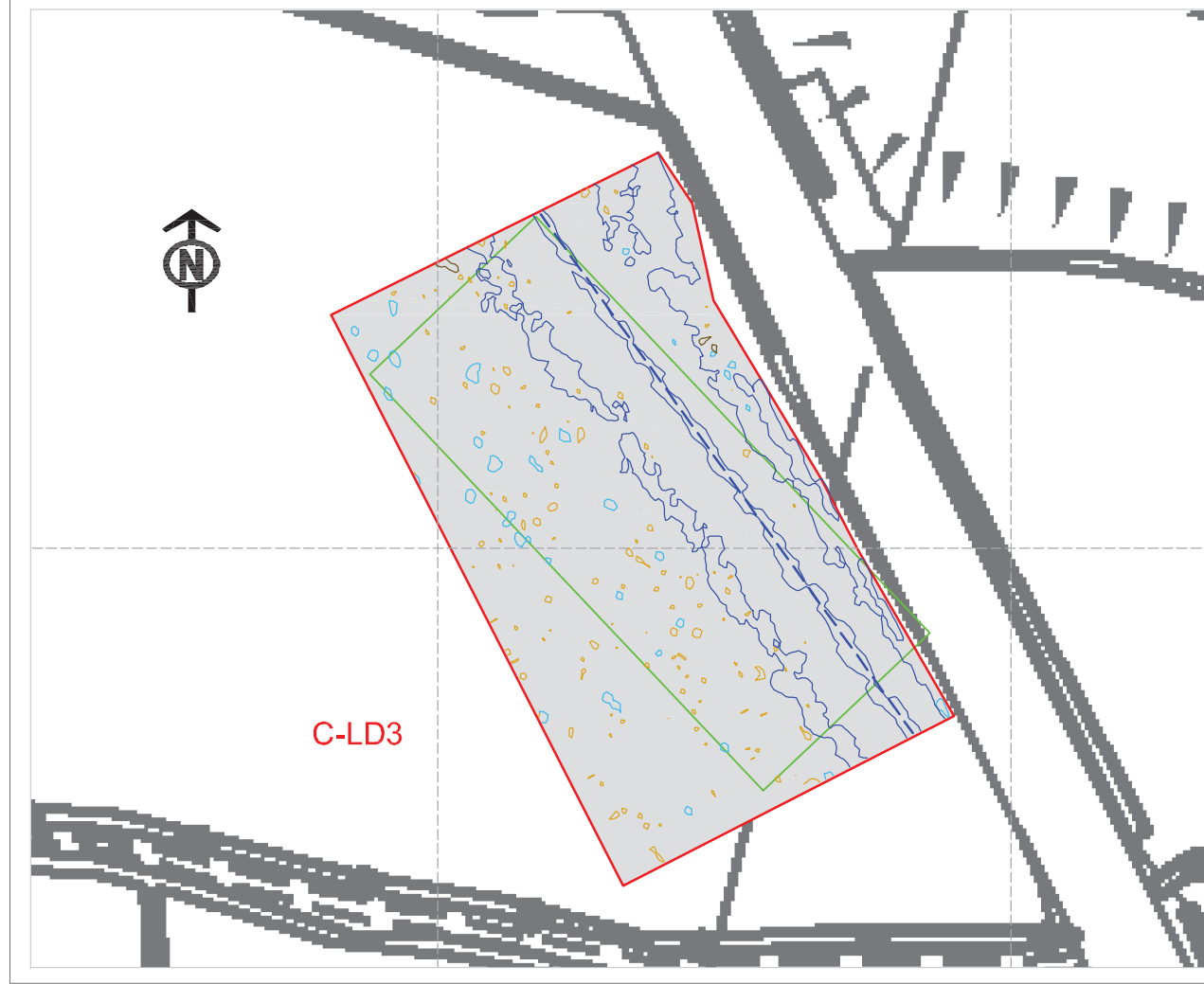
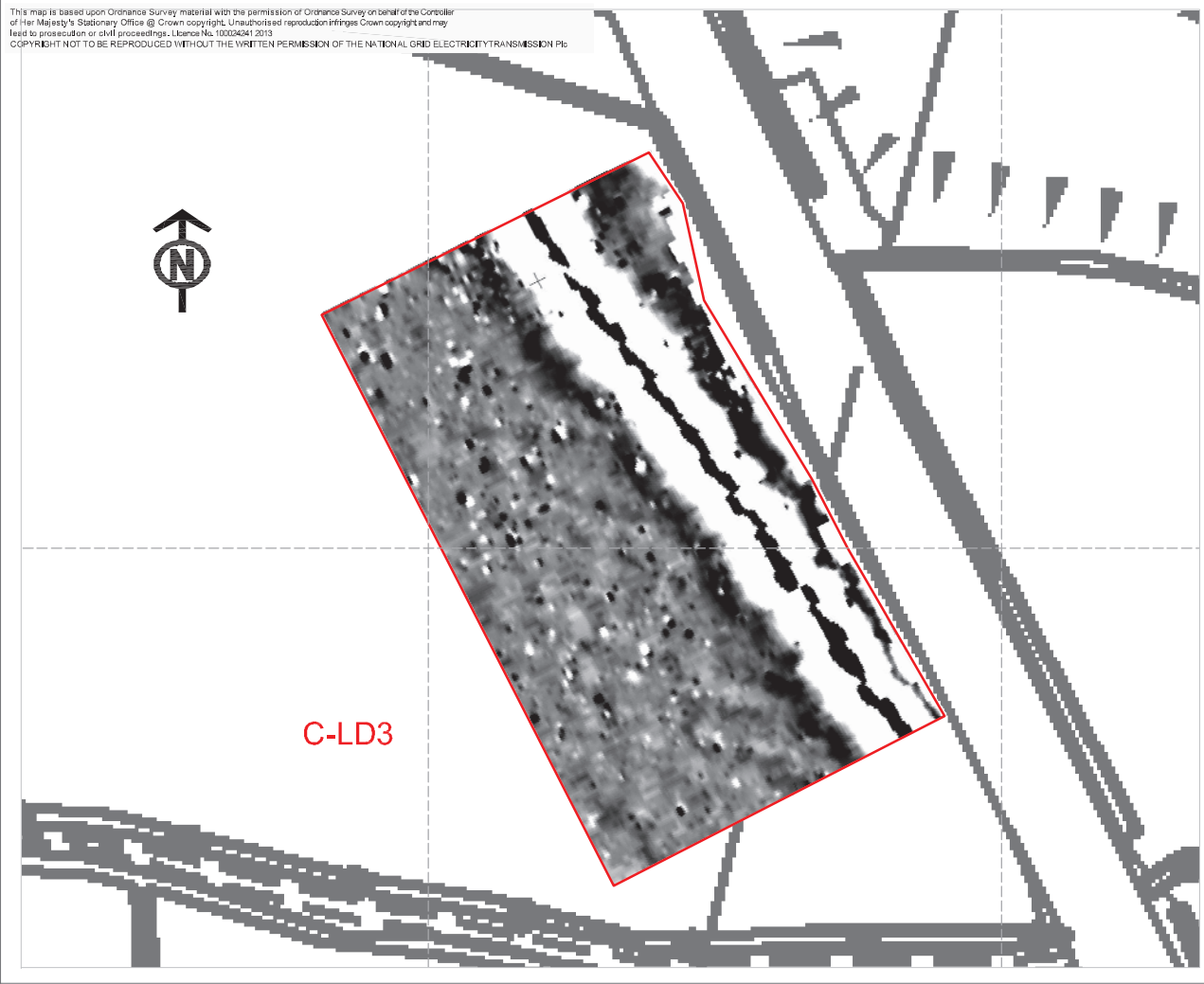


Key



A	19/06/2013				
ISSUE	DATE	COMMENTS	DRAW	CHKD	APPD
<u>Title</u>					
NATIONAL GRID (HINKLEY C PROJECT) ENVIRONMENTAL STATEMENT					
ADDITIONAL SURVEY AREAS SEPTEMBER 2013					
ARCHAEOLOGICAL GEOPHYSICAL SURVEY: PART 4					
Magnetometer survey (grey scale plot) and interpretation					
 <small>Oxford Archaeology, Jct.16a, Watlington, Oxford, OX2 0ES</small>					
NG INVESTMENT No.		FIGURE No.			
20897		79			
DRAWING No.				GIS	
				A3	
				SCALE	
				1:1250	
SHEET 79 of 106				ISSUE	
				A	

This map is based upon Ordnance Survey material with the permission of Ordnance Survey on behalf of the Controller of Her Majesty's Stationary Office @ Crown copyright. Unauthorised reproduction infringes Crown copyright and may lead to prosecution or civil proceedings. Licence No. 10004041 2013
COPYRIGHT NOT TO BE REPRODUCED WITHOUT THE WRITTEN PERMISSION OF THE NATIONAL GRID ELECTRICITY TRANSMISSION PLC



Key

2.2 nT

-2.0

magnetic anomalies (archaeological ?)

recent magnetic disturbances ?

broad / weak natural magnetic anomalies (wetland)

small background magnetic anomalies (natural / non-archaeological ?)

cultivation

pipe

drain ?

strong (ferrous) magnetic anomalies

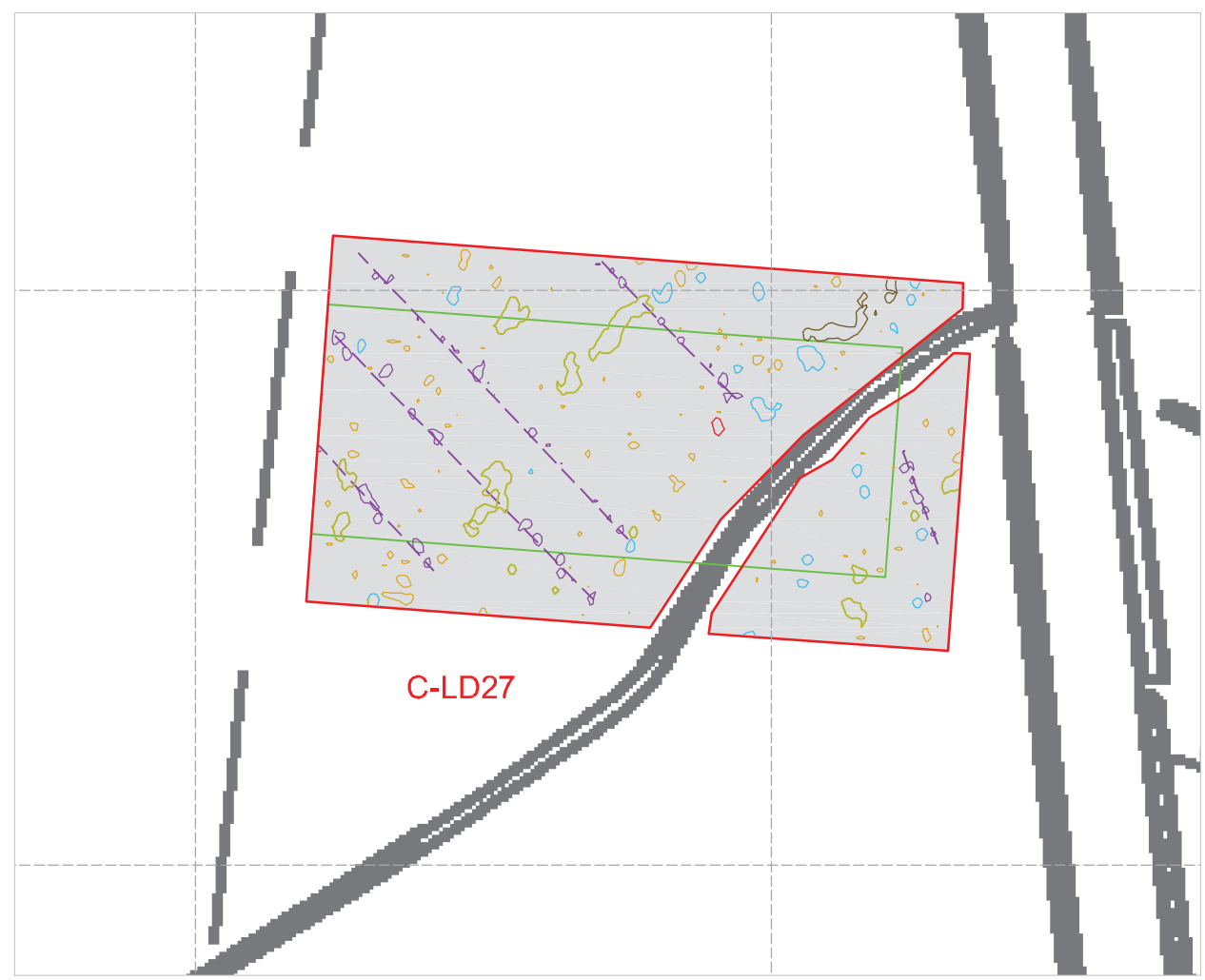
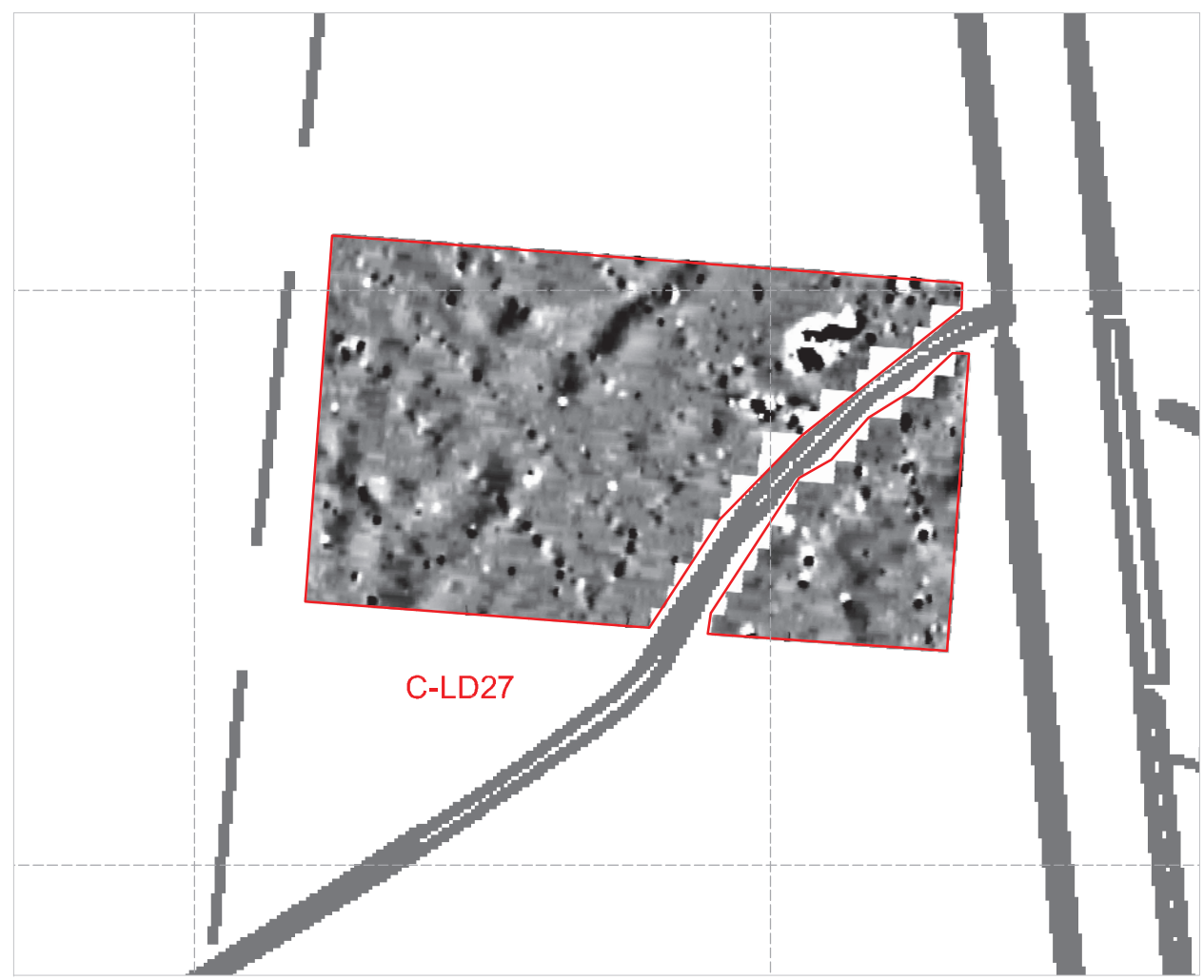
0

50m

Scale 1:1250 @ A3









A	19/06/2013				
ISSUE	DATE	COMMENTS	DRAW	CHKD	APPD
Title					
NATIONAL GRID (HINKLEY C PROJECT) ENVIRONMENTAL STATEMENT					
ADDITIONAL SURVEY AREAS SEPTEMBER 2013					
ARCHAEOLOGICAL GEOPHYSICAL SURVEY: PART 4					
Magnetometer survey (grey scale plot) and interpretation					
NG INVESTMENT No.	FIGURE No.		GIS		
20897	80		A3		
DRAWING No.			SCALE 1:1250		
SHEET 80 of 106			ISSUE A		

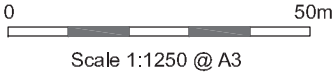
This map is based upon Ordnance Survey material with the permission of Ordnance Survey on behalf of the Controller of Her Majesty's Stationary Office @ Crown copyright. Unauthorised reproduction infringes Crown copyright and may lead to prosecution or civil proceedings. Licence No. 10004041 2013
COPYRIGHT NOT TO BE REPRODUCED WITHOUT THE WRITTEN PERMISSION OF THE NATIONAL GRID ELECTRICITY TRANSMISSION PLC





Key



-  magnetic anomalies (archaeological ?)
-  recent magnetic disturbances ?
-  broad / weak natural magnetic anomalies (wetland)
-  small background magnetic anomalies (natural / non-archaeological ?)
-  cultivation
-  pipe
-  drain ?
-  strong (ferrous) magnetic anomalies

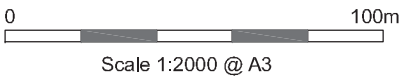


A	19/06/2013				
ISSUE	DATE	COMMENTS	DRAW	CHK'D	APP'D
<u>Title</u>					
NATIONAL GRID (HINKLEY C PROJECT) ENVIRONMENTAL STATEMENT					
ADDITIONAL SURVEY COVERAGE (SEPTEMBER 2013)					
ARCHAEOLOGICAL GEOPHYSICAL SURVEY: PART 4					
Magnetometer survey (grey scale plot) and interpretation					
 Oxford Archaeology, Anas House, Osney Mead, Oxford OX2 0ES					
NG INVESTMENT No.		FIGURE No.			
20897		81		GIS A3	
DRAWING No.				SCALE 1:1250	
SHEET 81 of 106				ISSUE A	

This map is based upon Ordnance Survey material with the permission of Ordnance Survey on behalf of the Controller of Her Majesty's Stationary Office @ Crown copyright. Unauthorised reproduction infringes Crown copyright and may lead to prosecution or civil proceedings. Licence No. 10004041 2013
COPYRIGHT NOT TO BE REPRODUCED WITHOUT THE WRITTEN PERMISSION OF THE NATIONAL GRID ELECTRICITY TRANSMISSION PLC



Key





A	19/06/2013				
ISSUE	DATE	COMMENTS	DRAW	CHKD	APPD

Title
NATIONAL GRID
(HINKLEY C PROJECT)
ENVIRONMENTAL STATEMENT

ADDITIONAL SURVEY AREAS
SEPTEMBER 2013
ARCHAEOLOGICAL GEOPHYSICAL
SURVEY: PART 4

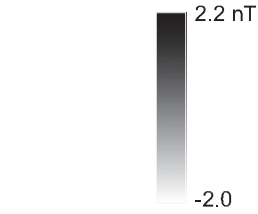
Magnetometer survey
(grey scale plot)


 <small>Oxford Archaeology, James House, Osney Mead, Oxford OX2 0ES</small>			
NG INVESTMENT No. 20897	FIGURE No. 82	GIS A3	
DRAWING No.		SCALE 1:2000	
SHEET 82 of 106			ISSUE A


This map is based upon Ordnance Survey material with the permission of Ordnance Survey on behalf of the Controller of Her Majesty's Stationary Office @ Crown copyright. Unauthorised reproduction infringes Crown copyright and may lead to prosecution or civil proceedings. Licence No. 10004041 2013
COPYRIGHT NOT TO BE REPRODUCED WITHOUT THE WRITTEN PERMISSION OF THE NATIONAL GRID ELECTRICITY TRANSMISSION PLC





Key



 magnetic anomalies (archaeological ?)

 recent magnetic disturbances ?


 broad / weak natural magnetic anomalies (wetland)

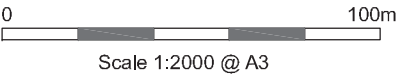
 small background magnetic anomalies (natural / non-archaeological ?)

 cultivation

 pipe

 drain ?

 strong (ferrous) magnetic anomalies



A	19/06/2013				
ISSUE	DATE	COMMENTS	DRAW	CHKD	APPD


Title
**NATIONAL GRID
(HINKLEY C PROJECT)
ENVIRONMENTAL STATEMENT**

**ADDITIONAL SURVEY AREAS
SEPTEMBER 2013**

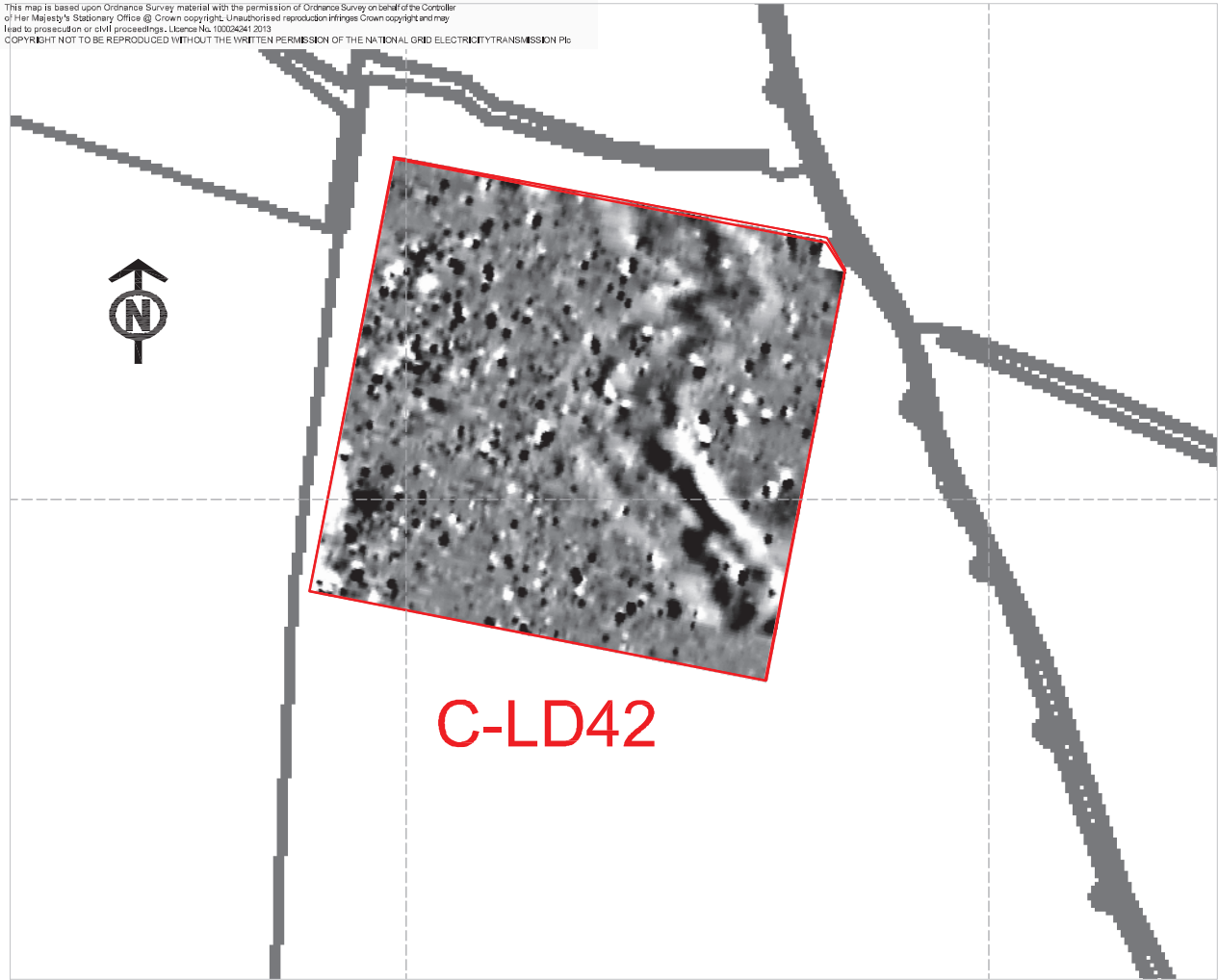
**ARCHAEOLOGICAL GEOPHYSICAL
SURVEY: PART 4**

Magnetometer survey
(interpretation)

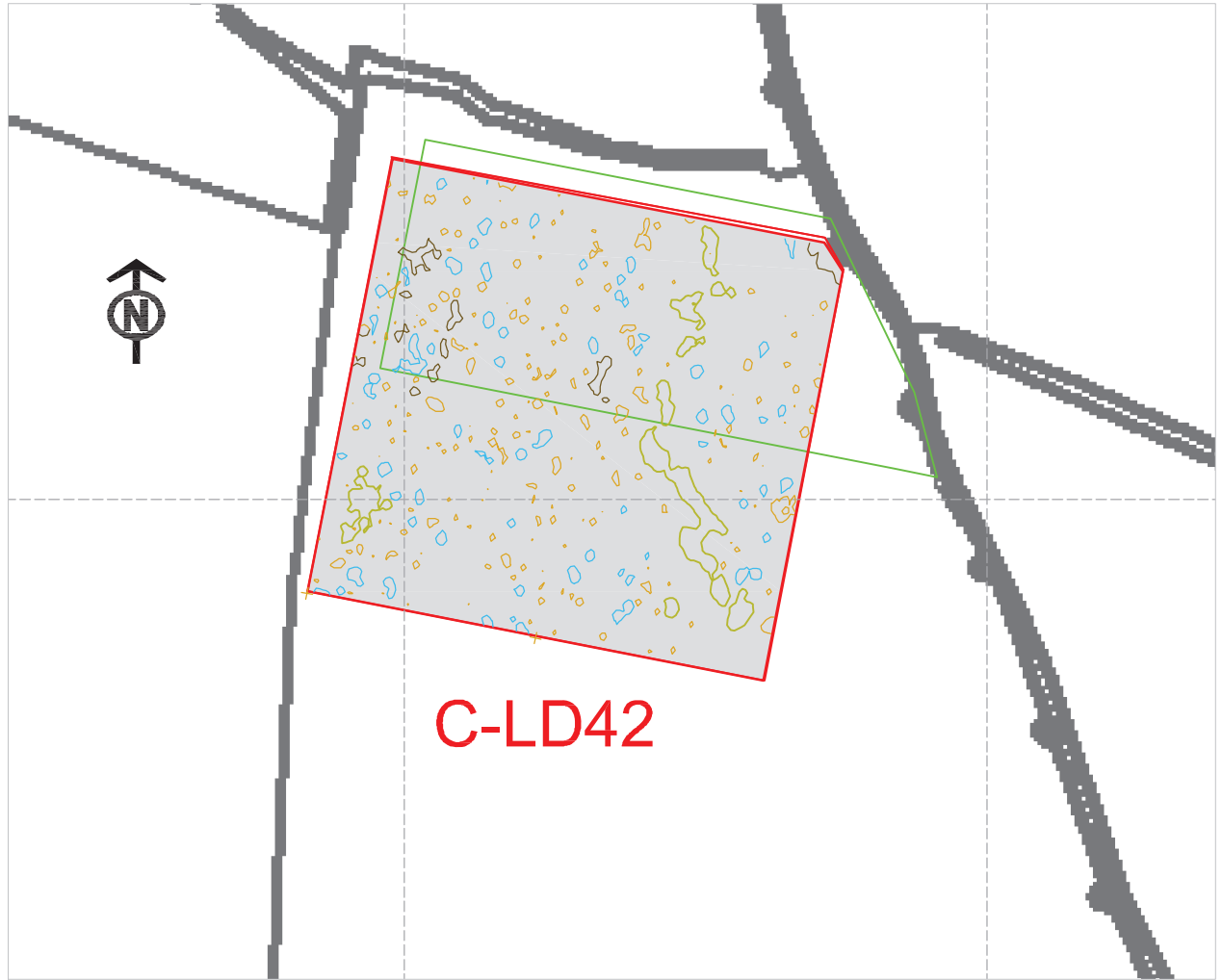


NG INVESTMENT No. 20897	FIGURE No. 83		GIS A3
DRAWING No.			SCALE 1:2000
SHEET 83 of 106			ISSUE A

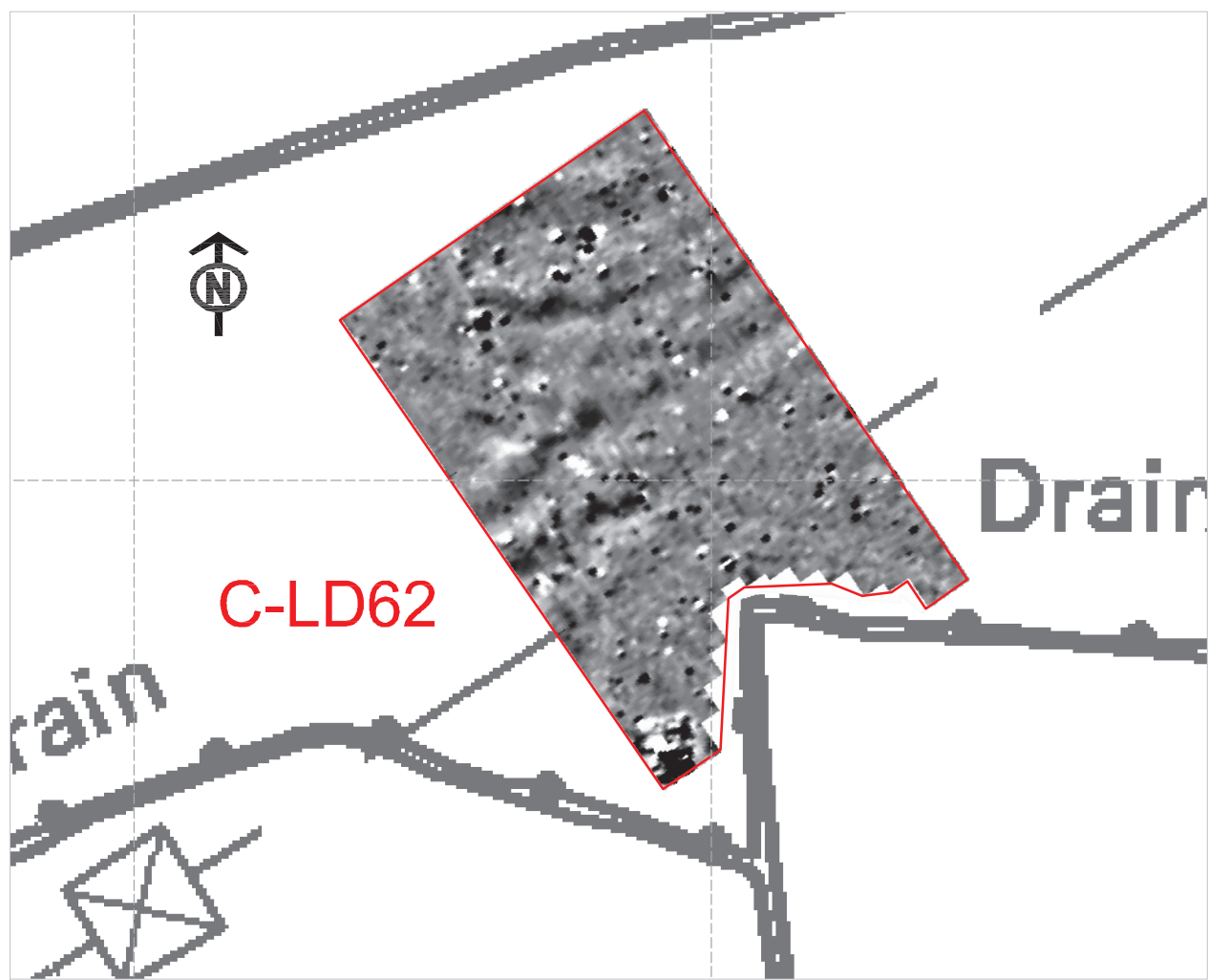
This map is based upon Ordnance Survey material with the permission of Ordnance Survey on behalf of the Controller of Her Majesty's Stationary Office @ Crown copyright. Unauthorised reproduction infringes Crown copyright and may lead to prosecution or civil proceedings. Licence No. 10004041 2013
COPYRIGHT NOT TO BE REPRODUCED WITHOUT THE WRITTEN PERMISSION OF THE NATIONAL GRID ELECTRICITY TRANSMISSION Plc



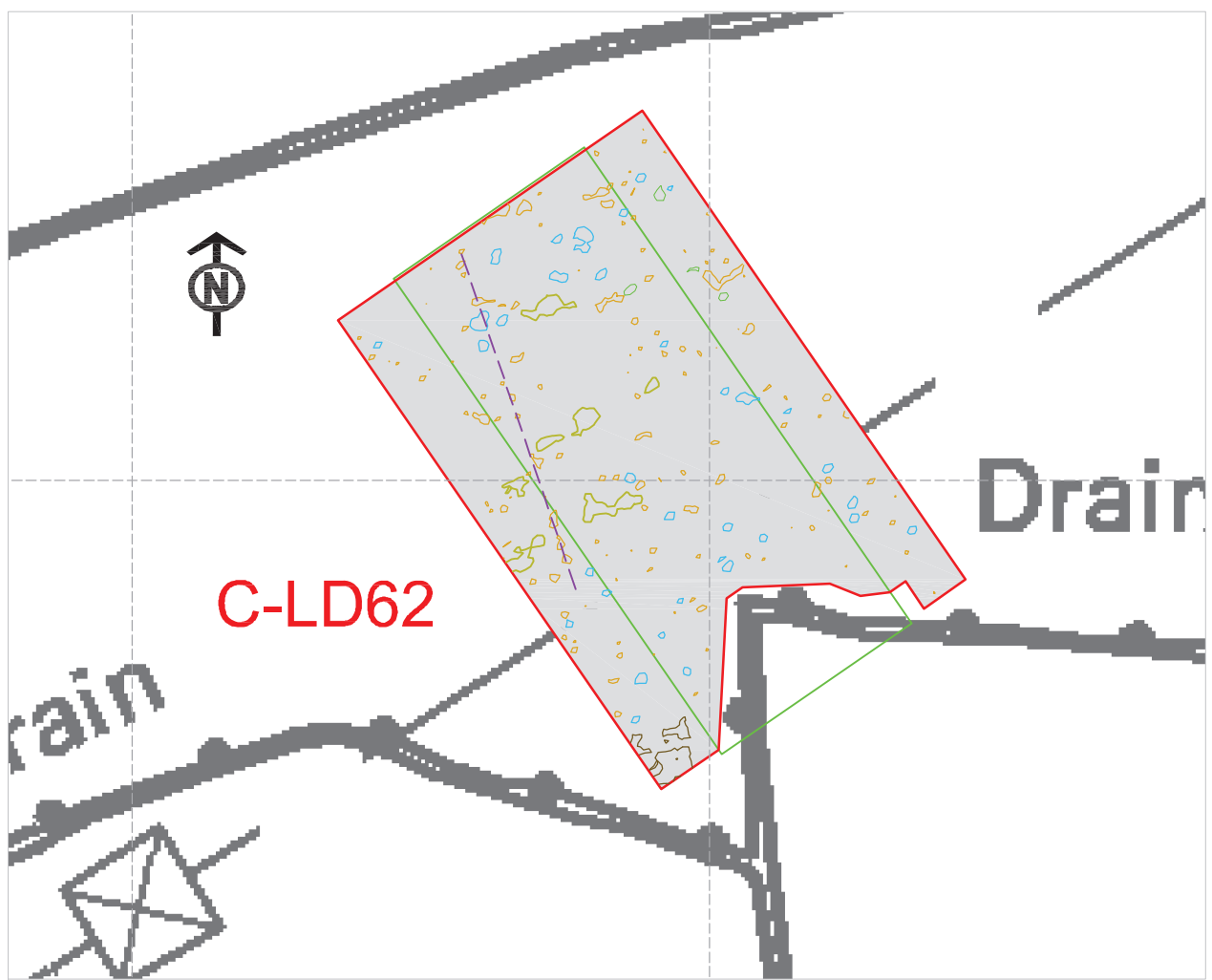
C-LD42



C-LD42



C-LD62



C-LD62

Key

- 2.2 nT
-2.0
- magnetic anomalies (archaeological ?)
- recent magnetic disturbances ?
- broad / weak natural magnetic anomalies (wetland)
- small background magnetic anomalies (natural / non-archaeological ?)
- cultivation
- pipe
- drain ?
- strong (ferrous) magnetic anomalies

0 50m
Scale 1:1250 @ A3

A	19/06/2013				
ISSUE	DATE	COMMENTS	DRAW	CHK'D	APP'D

Title
NATIONAL GRID
(HINKLEY C PROJECT)
ENVIRONMENTAL STATEMENT

ADDITIONAL SURVEY AREAS
SEPTEMBER 2013

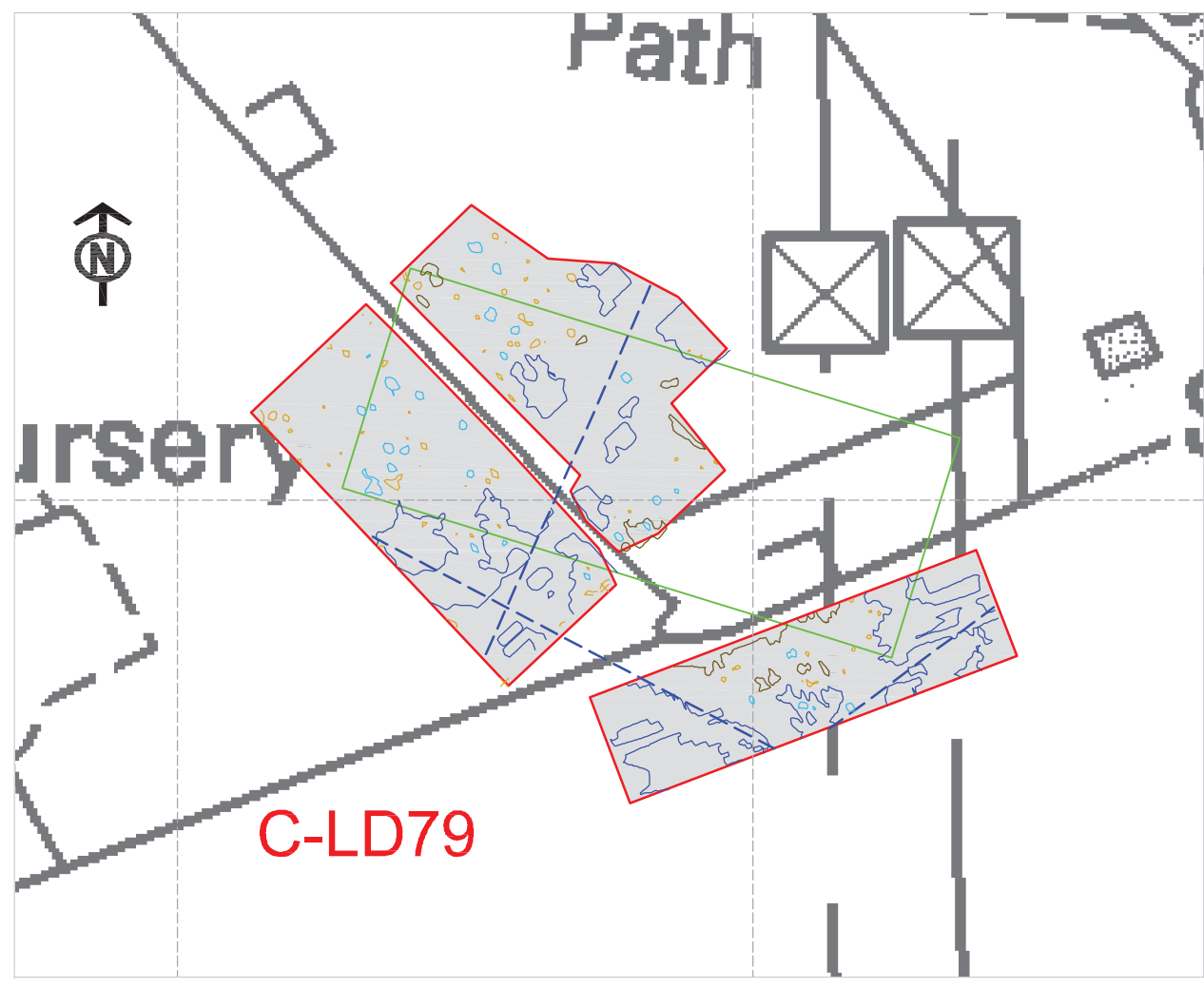
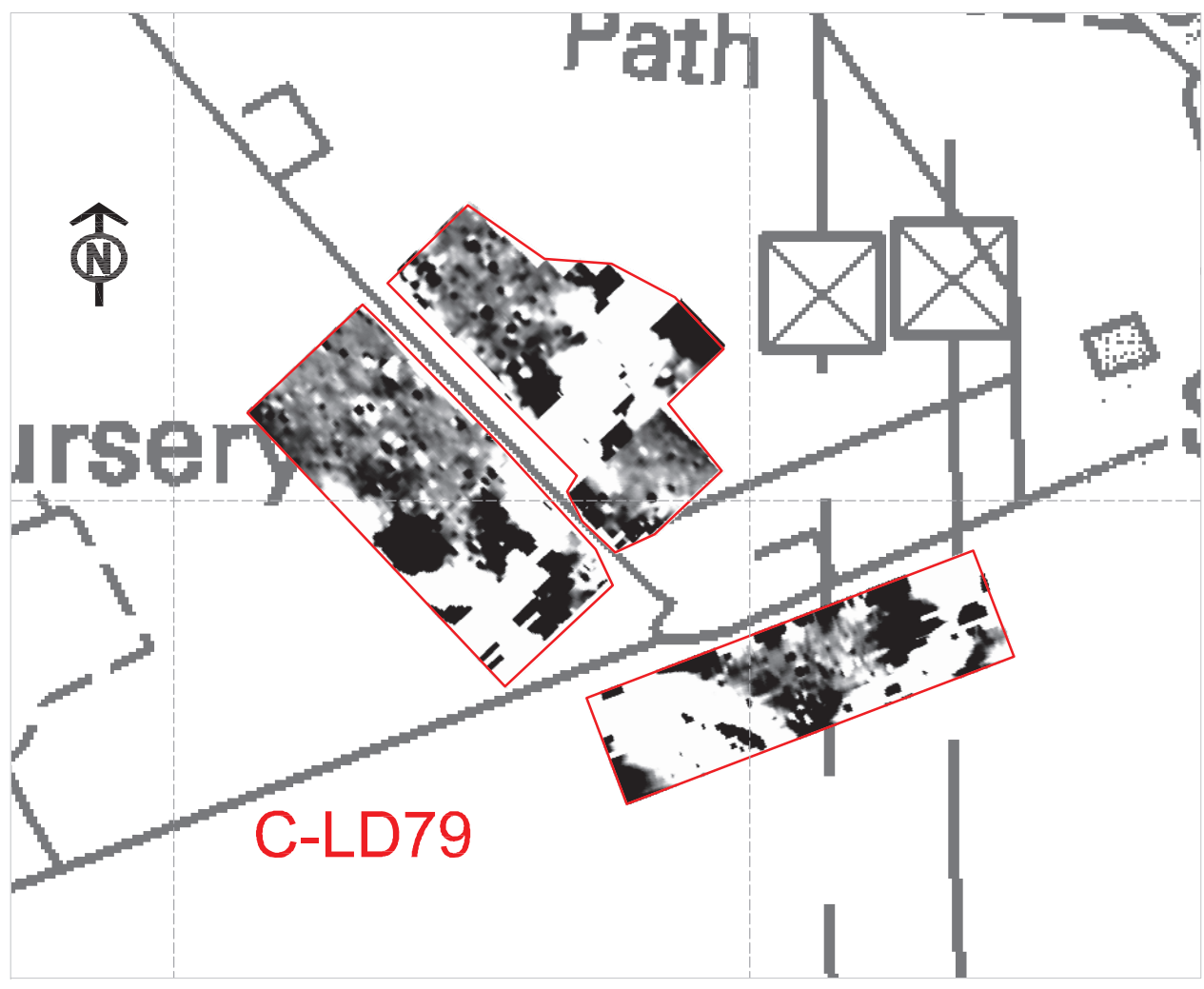
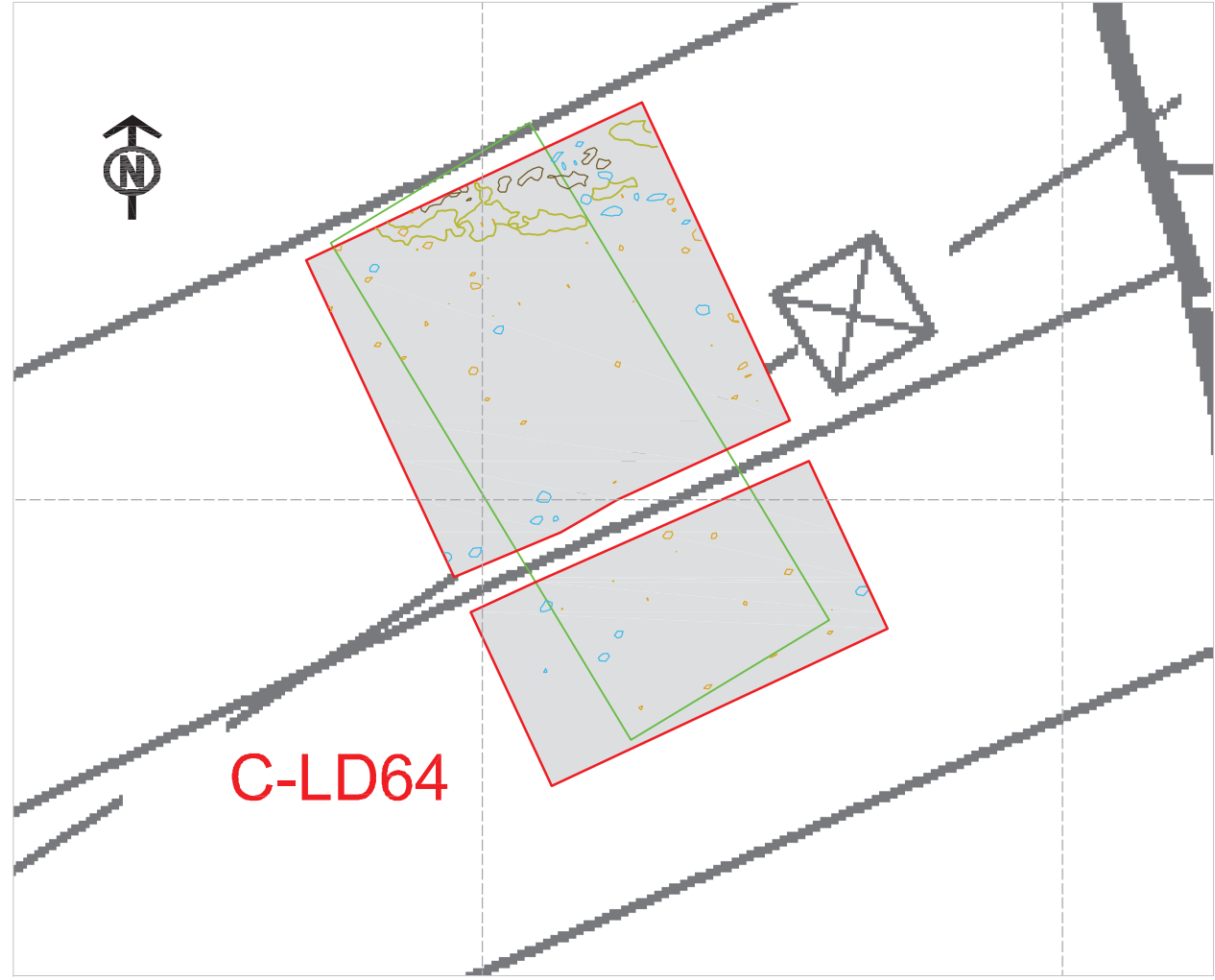
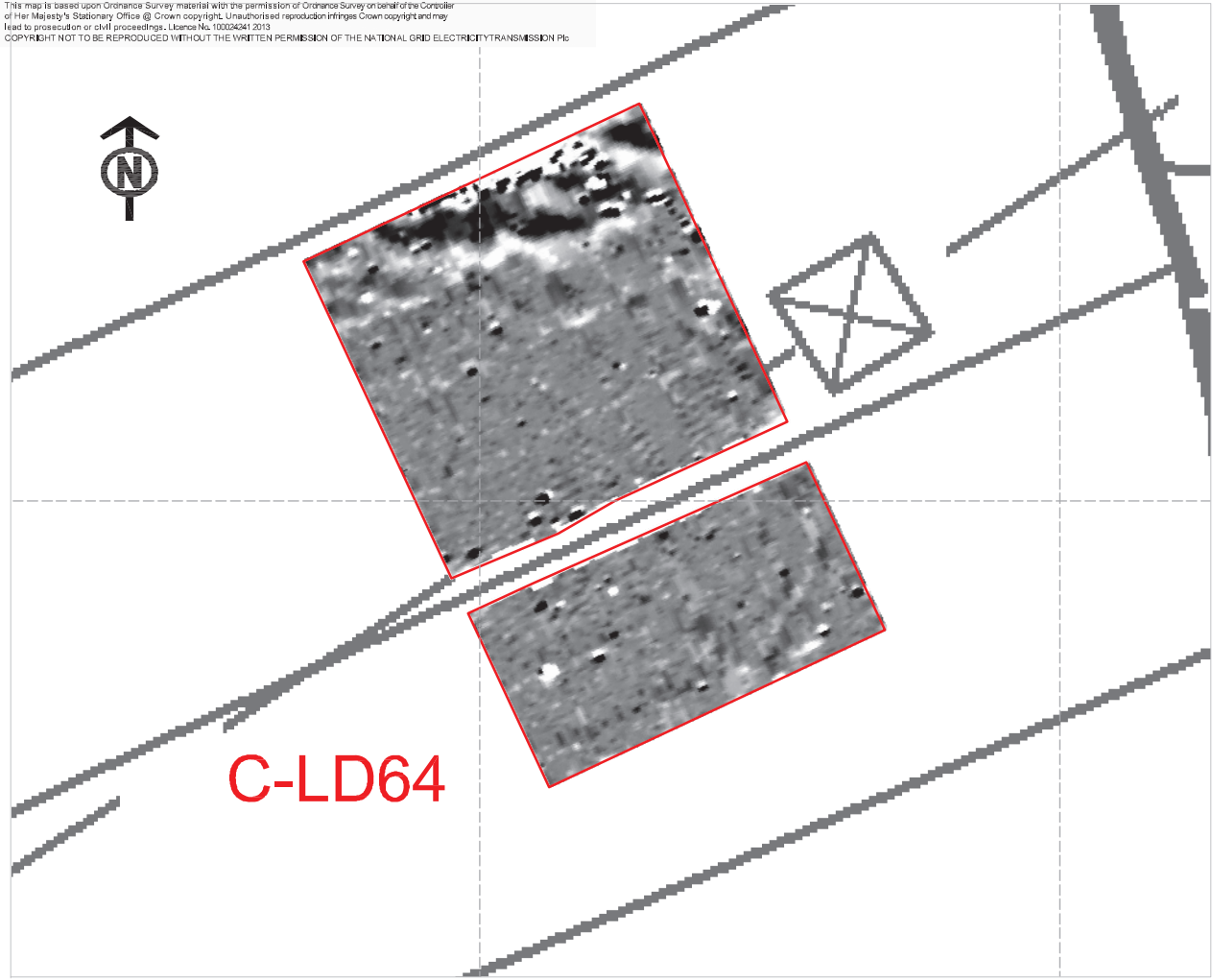
ARCHAEOLOGICAL GEOPHYSICAL
SURVEY: PART 4

Magnetometer survey
(grey scale plot)
and interpretation



NG INVESTMENT No. 20897	FIGURE No. 84		GIS A3
DRAWING No.	SCALE 1:1250	ISSUE	A
SHEET 84 of 106			



This map is based upon Ordnance Survey material with the permission of Ordnance Survey on behalf of the Controller of Her Majesty's Stationary Office @ Crown copyright. Unauthorised reproduction infringes Crown copyright and may lead to prosecution or civil proceedings. Licence No. 10004041 2013
COPYRIGHT NOT TO BE REPRODUCED WITHOUT THE WRITTEN PERMISSION OF THE NATIONAL GRID ELECTRICITY TRANSMISSION PLC



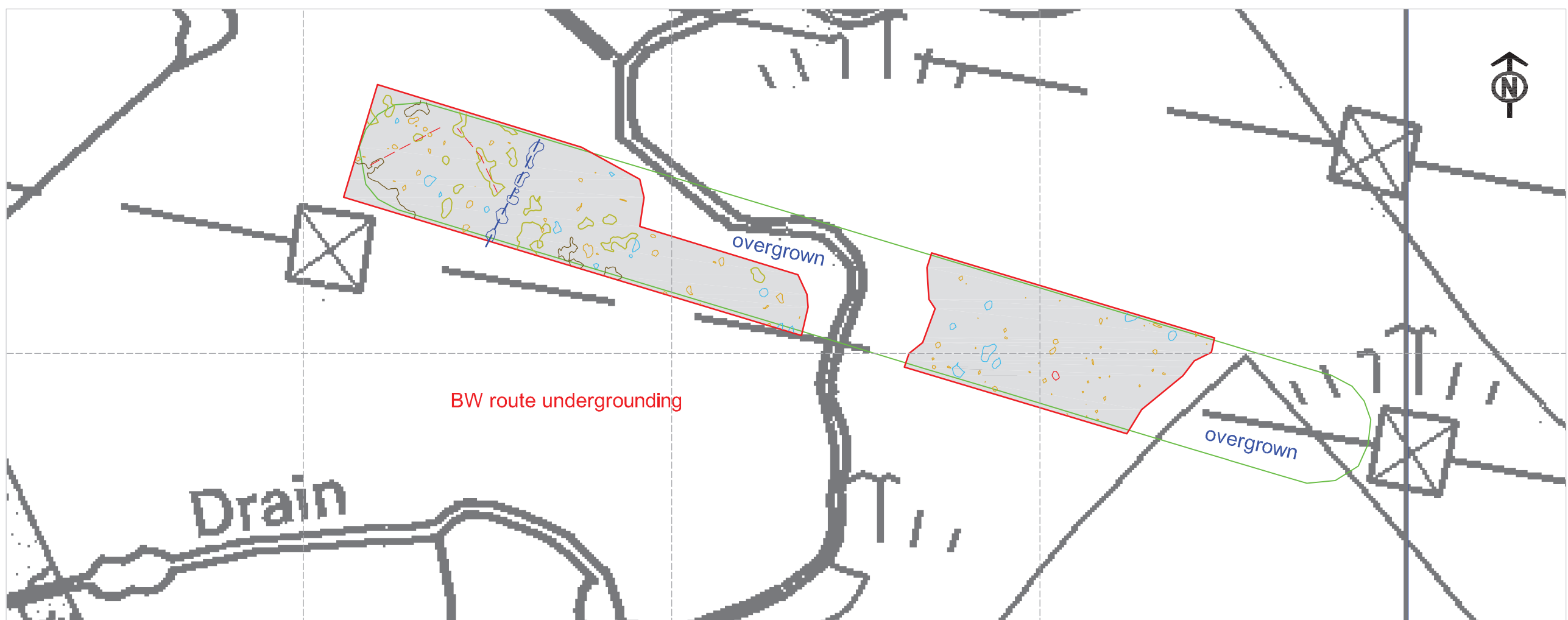
Key

- 2.2 nT
-2.0
- magnetic anomalies (archaeological ?)
 - recent magnetic disturbances ?
 - broad / weak natural magnetic anomalies (wetland)
 - small background magnetic anomalies (natural / non-archaeological ?)
 - cultivation
 - pipe
 - drain ?
 - strong (ferrous) magnetic anomalies

0 50m
Scale 1:1250 @ A3

A	19/06/2013				
ISSUE	DATE	COMMENTS	DRAW	CHKD	APPD
<u>Title</u>					
NATIONAL GRID (HINKLEY C PROJECT) ENVIRONMENTAL STATEMENT					
ADDITIONAL SURVEY AREAS SEPTEMBER 2013					
ARCHAEOLOGICAL GEOPHYSICAL SURVEY: PART 4					
Magnetometer survey (grey scale plot) and interpretation					
 Oxford Archaeology, Anas House, Osney Mead, Oxford OX2 0ES					
NG INVESTMENT No.		FIGURE No.			
20897		85		GIS A3	
DRAWING No.				SCALE 1:1250	
SHEET 85 of 106				ISSUE A	

This map is based upon Ordnance Survey material with the permission of Ordnance Survey on behalf of the Controller of Her Majesty's Stationary Office @ Crown copyright. Unauthorised reproduction infringes Crown copyright and may lead to prosecution or civil proceedings. Licence No. 10004041 2013
COPYRIGHT NOT TO BE REPRODUCED WITHOUT THE WRITTEN PERMISSION OF THE NATIONAL GRID ELECTRICITY TRANSMISSION PLC



Key

2.2 nT

-2.0

magnetic anomalies (archaeological ?)

recent magnetic disturbances ?

broad / weak natural magnetic anomalies (wetland)

small background magnetic anomalies (natural / non-archaeological ?)

cultivation

pipe

drain ?

strong (ferrous) magnetic anomalies

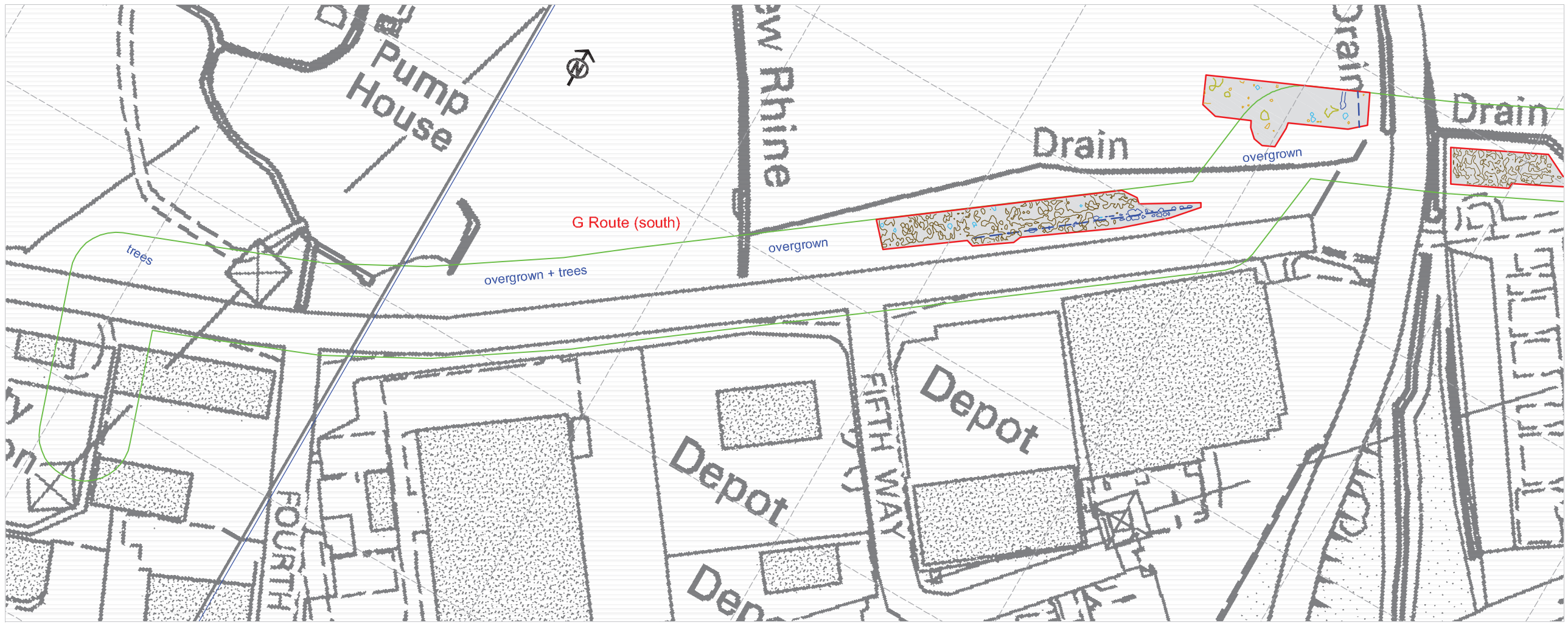
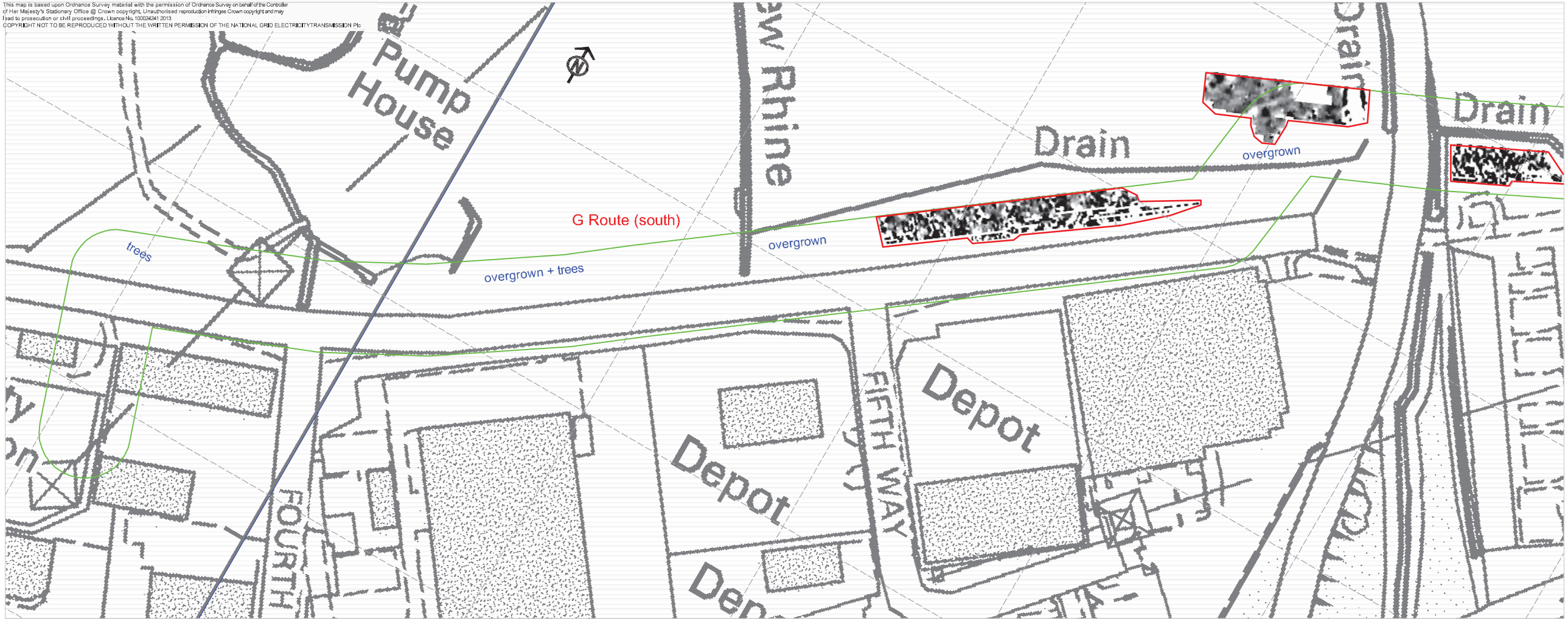
0

50m

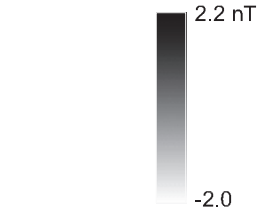
Scale 1:1250 @ A3

A	19/06/2013				
ISSUE	DATE	COMMENTS	DRAW	CHKD	APPD
Title					
NATIONAL GRID (HINKLEY C PROJECT) ENVIRONMENTAL STATEMENT					
ADDITIONAL SURVEY AREAS SEPTEMBER 2013					
ARCHAEOLOGICAL GEOPHYSICAL SURVEY: PART 4					
Magnetometer survey (grey scale plot) and interpretation					
NG INVESTMENT No. 20897	FIGURE No. 86		GIS A3		
DRAWING No.			SCALE 1:1250		
SHEET 86 of 106			ISSUE A		

This map is based upon Ordnance Survey material with the permission of Ordnance Survey on behalf of the Controller of Her Majesty's Stationary Office @ Crown copyright. Unauthorised reproduction infringes Crown copyright and may lead to prosecution or civil proceedings. Licence No. 10004041 2013
COPYRIGHT NOT TO BE REPRODUCED WITHOUT THE WRITTEN PERMISSION OF THE NATIONAL GRID ELECTRICITY TRANSMISSION PLC



Key



magnetic anomalies (archaeological ?)

recent magnetic disturbances ?

broad / weak natural magnetic anomalies (wetland)

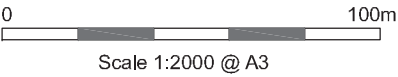
small background magnetic anomalies (natural / non-archaeological ?)

cultivation

pipe

drain ?

strong (ferrous) magnetic anomalies



ISSUE	DATE	COMMENTS	DRAW	CHKD	APPD
A	19/06/2013				

**NATIONAL GRID
(HINKLEY C PROJECT)
ENVIRONMENTAL STATEMENT**

**ADDITIONAL SURVEY AREAS
SEPTEMBER 2013**

**ARCHAEOLOGICAL GEOPHYSICAL
SURVEY: PART 4**

Magnetometer survey
(grey scale plot)
and interpretation

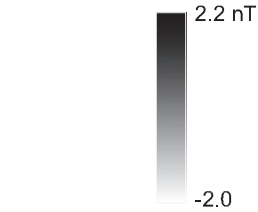


NG INVESTMENT No. 20897	FIGURE No. 87		GIS A3
DRAWING No.			SCALE 1:2000
SHEET 87 of 106			ISSUE A

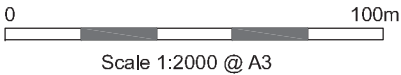
This map is based upon Ordnance Survey material with the permission of Ordnance Survey on behalf of the Controller of Her Majesty's Stationary Office @ Crown copyright. Unauthorised reproduction infringes Crown copyright and may lead to prosecution or civil proceedings. Licence No. 10004041 2013
COPYRIGHT NOT TO BE REPRODUCED WITHOUT THE WRITTEN PERMISSION OF THE NATIONAL GRID ELECTRICITY TRANSMISSION PLC



Key



- magnetic anomalies (archaeological ?)
- recent magnetic disturbances ?
- broad / weak natural magnetic anomalies (wetland)
- small background magnetic anomalies (natural / non-archaeological ?)
- cultivation
- pipe
- drain ?
- strong (ferrous) magnetic anomalies



A	19/06/2013				
ISSUE	DATE	COMMENTS	DRAW	CHKD	APPD

Title
NATIONAL GRID
(HINKLEY C PROJECT)
ENVIRONMENTAL STATEMENT

**ADDITIONAL SURVEY AREAS
SEPTEMBER 2013**

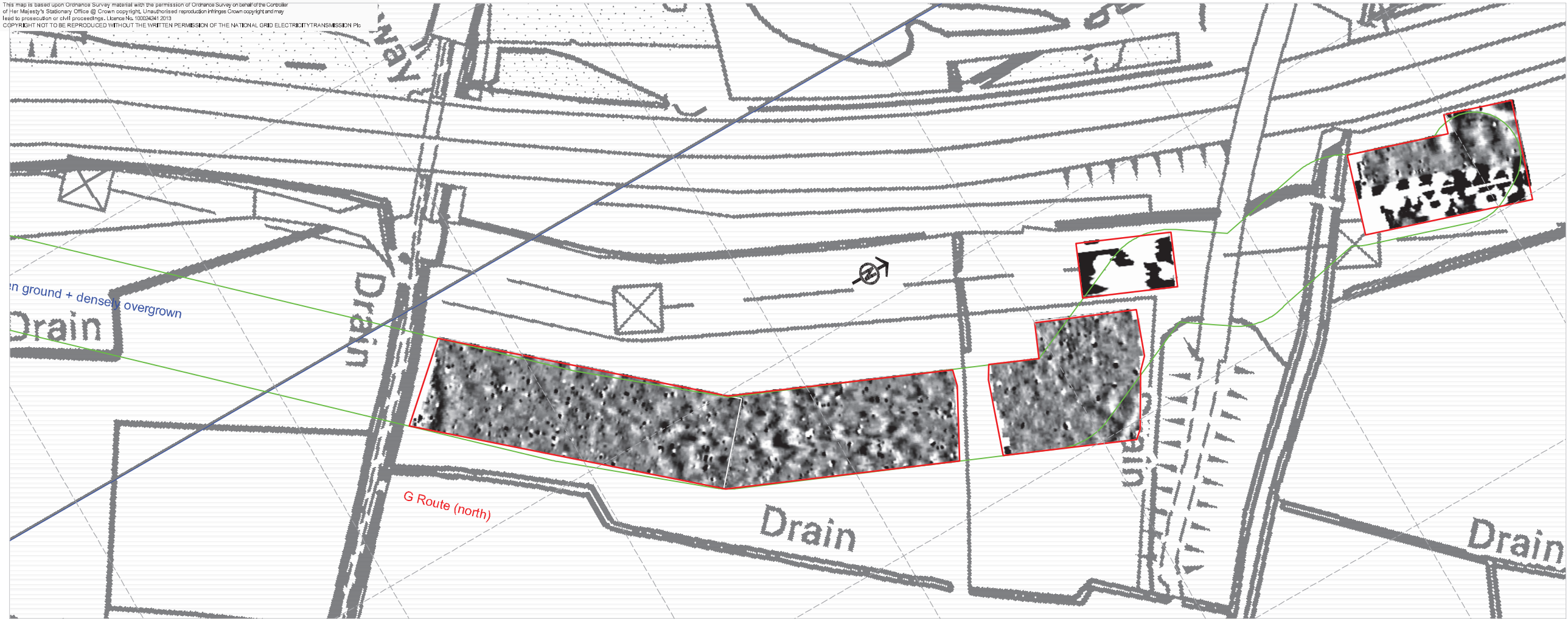
**ARCHAEOLOGICAL GEOPHYSICAL
SURVEY: PART 4**

Magnetometer survey
(grey scale plot)
and interpretation

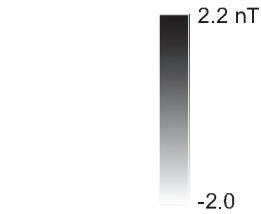


NG INVESTMENT No. 20897	FIGURE No. 88		GIS A3
DRAWING No.			SCALE 1:2000
SHEET 88 of 106			ISSUE A

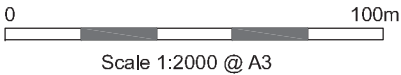
This map is based upon Ordnance Survey material with the permission of Ordnance Survey on behalf of the Controller of Her Majesty's Stationary Office @ Crown copyright. Unauthorised reproduction infringes Crown copyright and may lead to prosecution or civil proceedings. Licence No. 10004041 2013
COPYRIGHT NOT TO BE REPRODUCED WITHOUT THE WRITTEN PERMISSION OF THE NATIONAL GRID ELECTRICITY TRANSMISSION PLC



Key



- magnetic anomalies (archaeological ?)
- recent magnetic disturbances ?
- broad / weak natural magnetic anomalies (wetland)
- small background magnetic anomalies (natural / non-archaeological ?)
- cultivation
- pipe
- drain ?
- strong (ferrous) magnetic anomalies



A	19/06/2013				
ISSUE	DATE	COMMENTS	DRAW	CHKD	APPD

**NATIONAL GRID
(HINKLEY C PROJECT)
ENVIRONMENTAL STATEMENT**

**ADDITIONAL SURVEY AREAS
SEPTEMBER 2013**

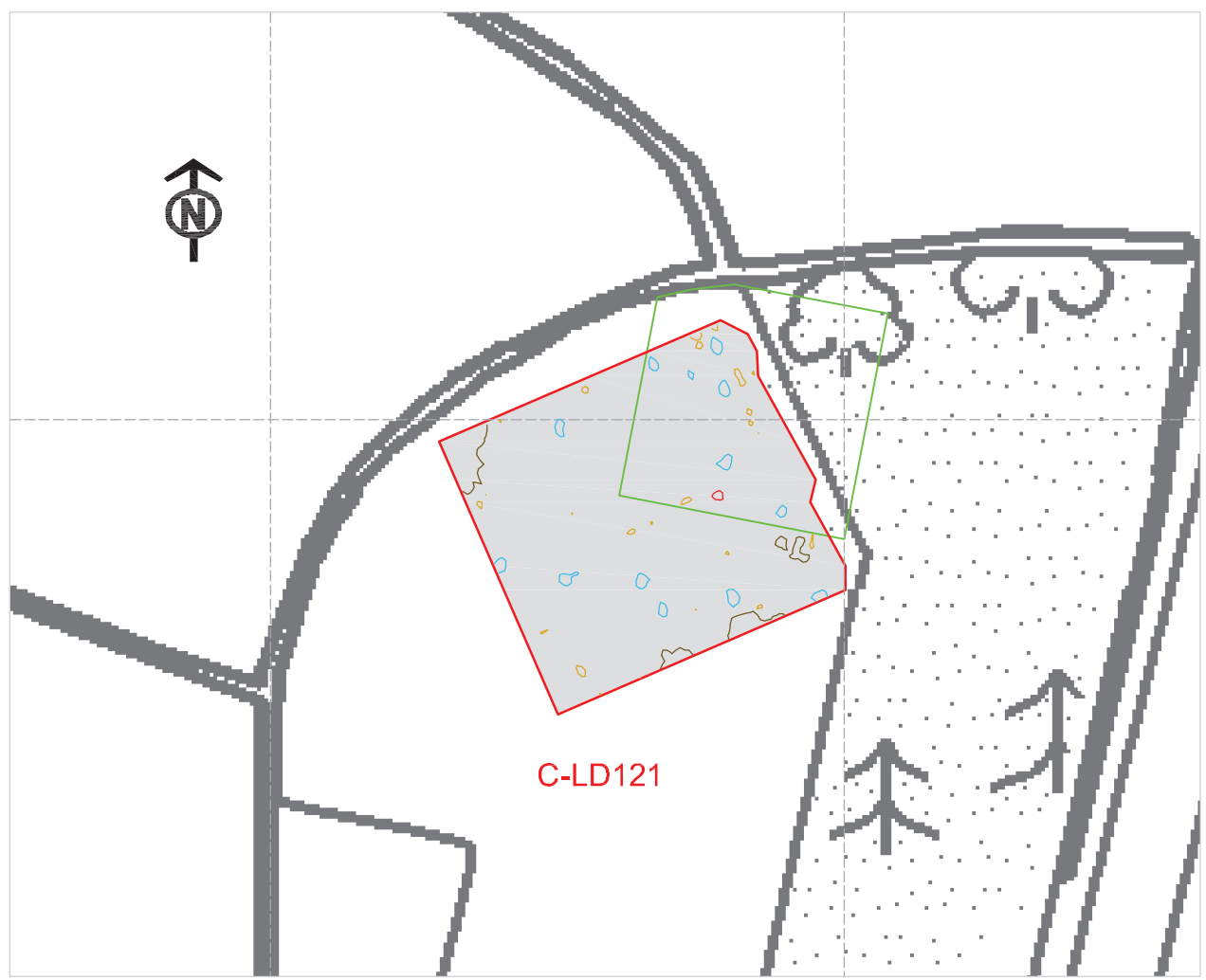
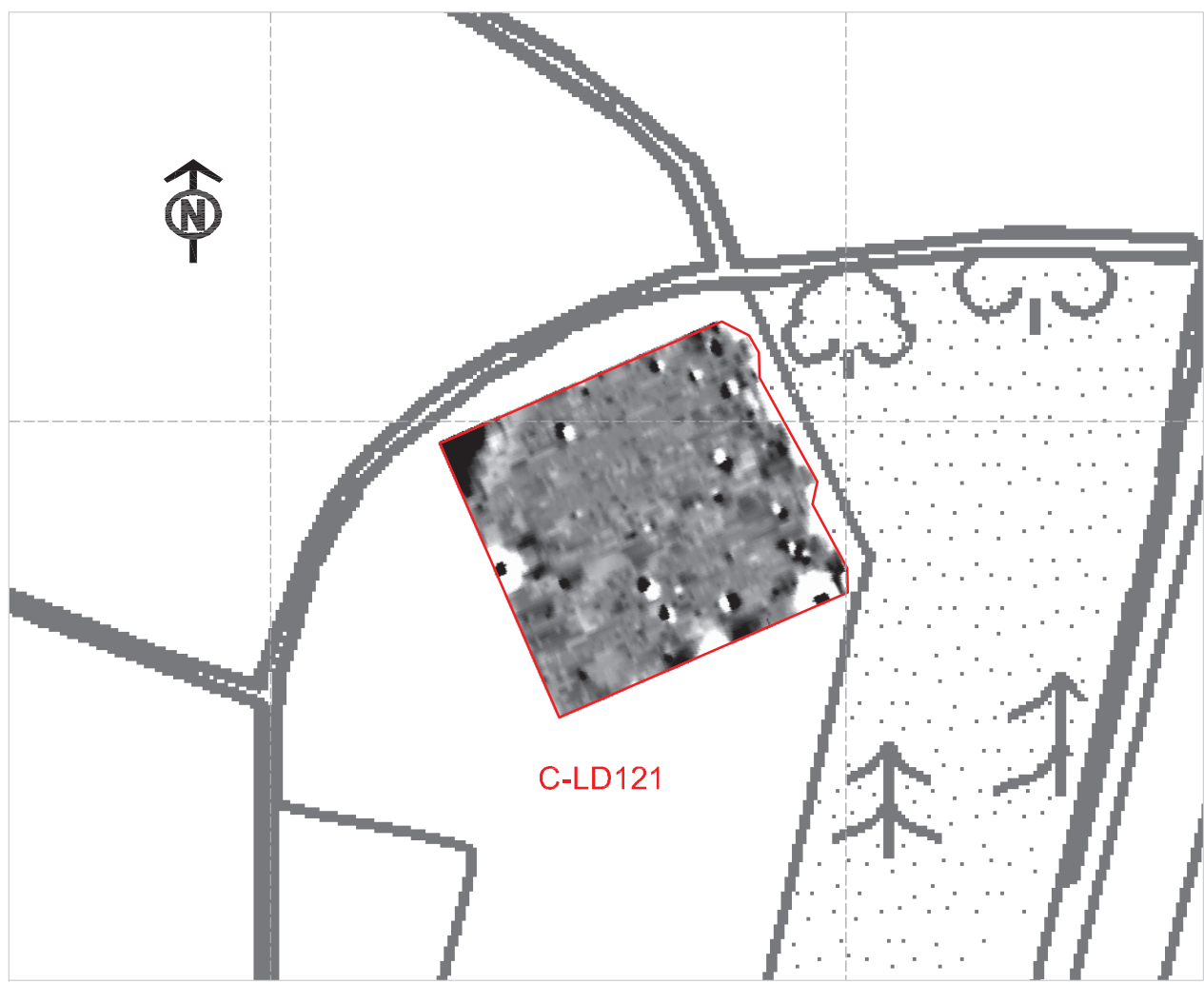
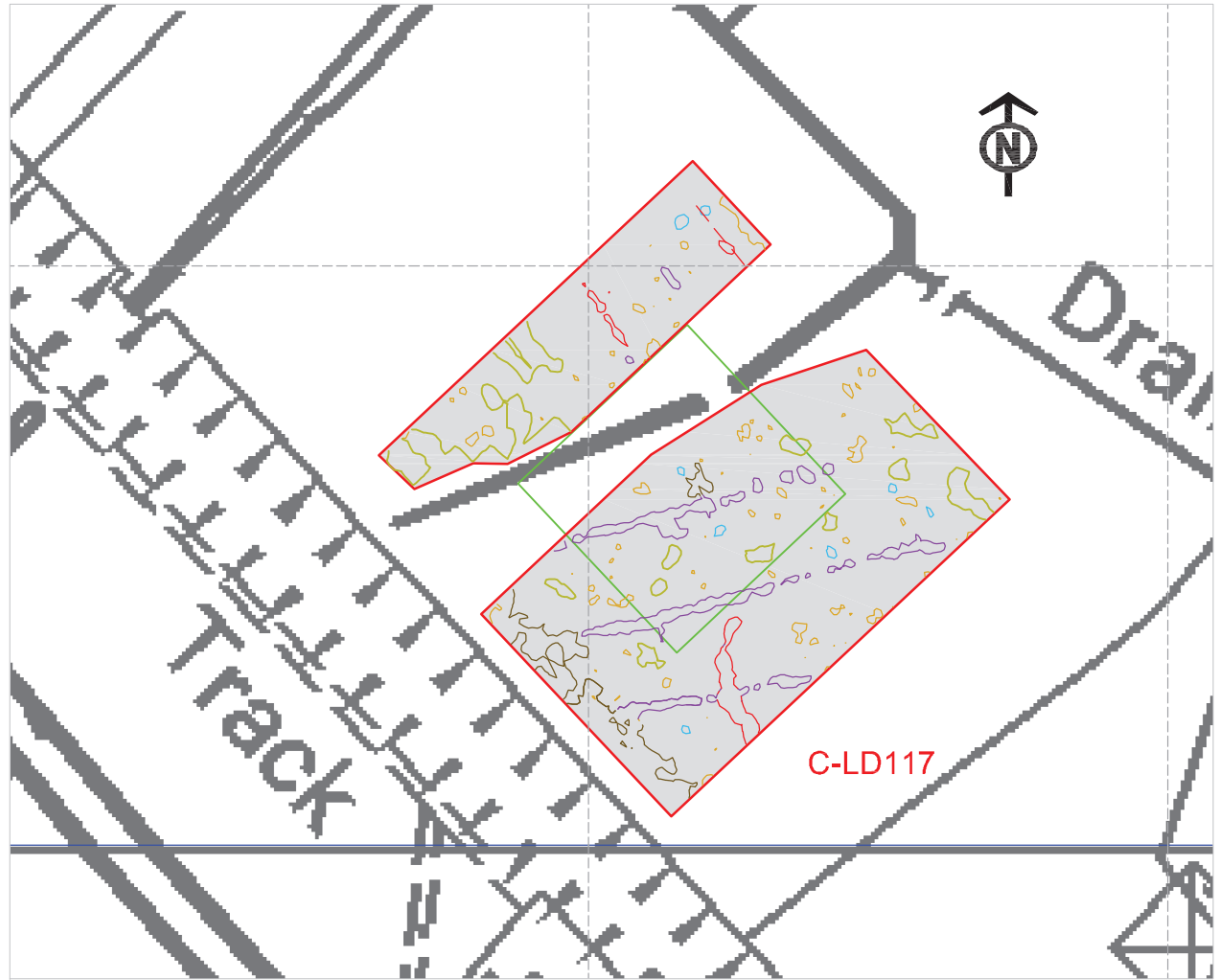
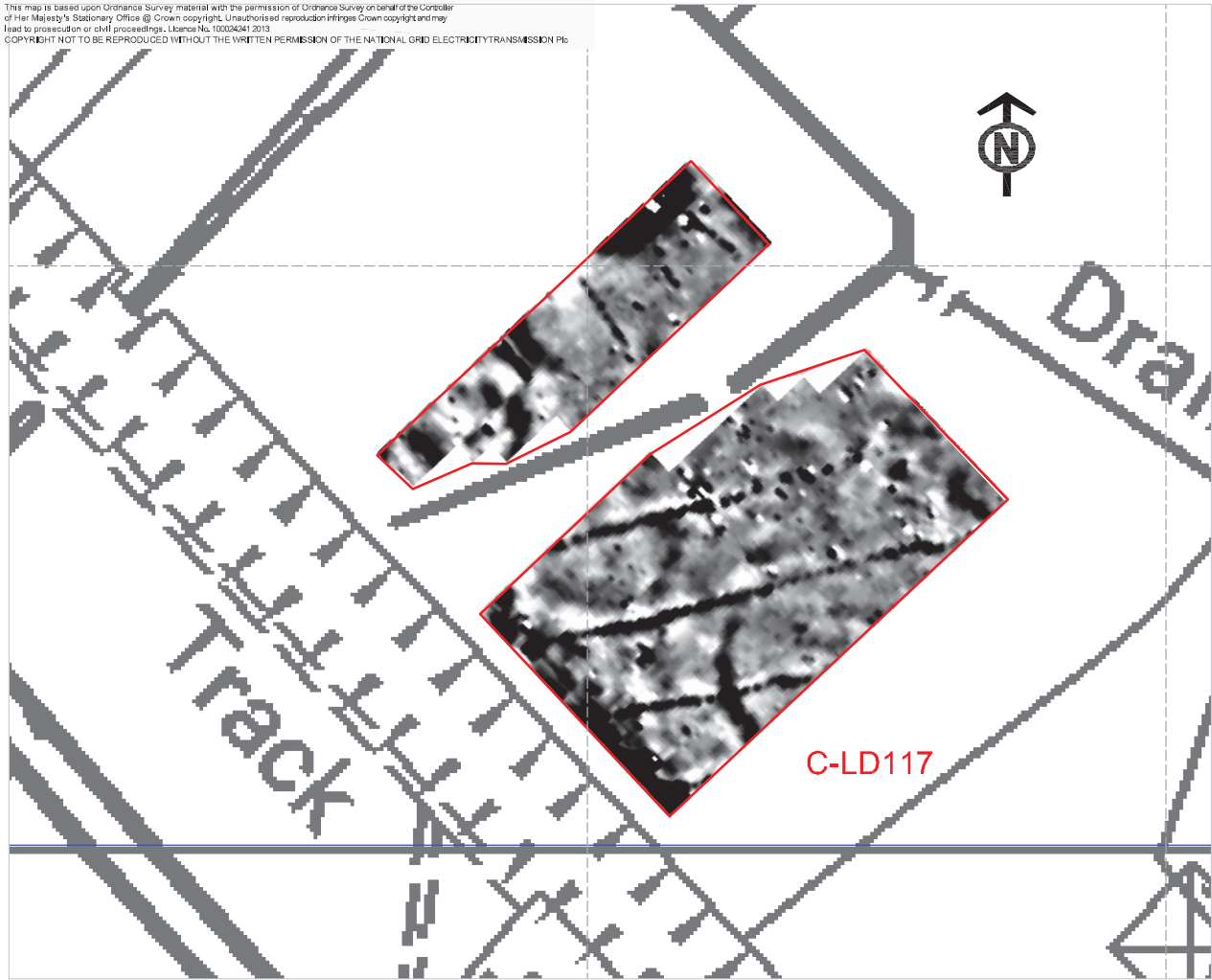
**ARCHAEOLOGICAL GEOPHYSICAL
SURVEY: PART 4**

Magnetometer survey
(grey scale plot)
and interpretation



NG INVESTMENT No. 20897	FIGURE No. 89		GIS A3
DRAWING No.			SCALE 1:2000
SHEET 89 of 106			ISSUE A

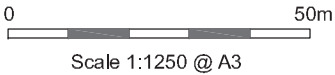
This map is based upon Ordnance Survey material with the permission of Ordnance Survey on behalf of the Controller of Her Majesty's Stationary Office @ Crown copyright. Unauthorised reproduction infringes Crown copyright and may lead to prosecution or civil proceedings. Licence No. 10004041 2013
COPYRIGHT NOT TO BE REPRODUCED WITHOUT THE WRITTEN PERMISSION OF THE NATIONAL GRID ELECTRICITY TRANSMISSION PLC



Key



- magnetic anomalies (archaeological ?)
- recent magnetic disturbances ?
- broad / weak natural magnetic anomalies (wetland)
- small background magnetic anomalies (natural / non-archaeological ?)
- cultivation
- pipe
- drain ?
- strong (ferrous) magnetic anomalies



A	19/06/2013				
ISSUE	DATE	COMMENTS	DRAW	CHKD	APPD

**NATIONAL GRID
(HINKLEY C PROJECT)
ENVIRONMENTAL STATEMENT**

**ADDITIONAL SURVEY AREAS
SEPTEMBER 2013**

**ARCHAEOLOGICAL GEOPHYSICAL
SURVEY: PART 4**


Magnetometer survey
(grey scale plot)
and interpretation



NG INVESTMENT No. 20897	FIGURE No. 90		GIS A3
DRAWING No.			SCALE 1:1250
SHEET 90 of 106			ISSUE A

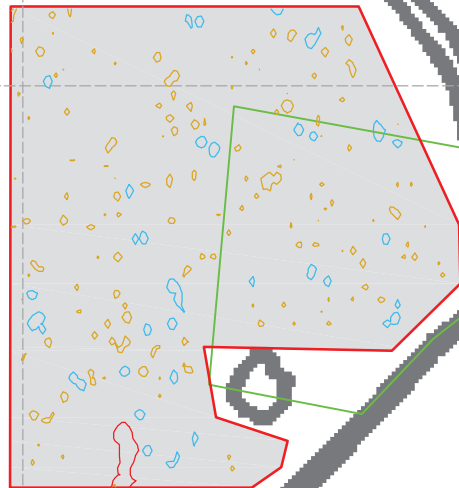
This map is based upon Ordnance Survey material with the permission of Ordnance Survey on behalf of the Controller of Her Majesty's Stationary Office @ Crown copyright. Unauthorised reproduction infringes Crown copyright and may lead to prosecution or civil proceedings. Licence No. 10004041 2013
COPYRIGHT NOT TO BE REPRODUCED WITHOUT THE WRITTEN PERMISSION OF THE NATIONAL GRID ELECTRICITY TRANSMISSION PLC

Drains



C-LD122

Drains

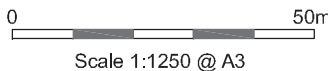


C-LD122

Key



- magnetic anomalies (archaeological ?)
- recent magnetic disturbances ?
- broad / weak natural magnetic anomalies (wetland)
- small background magnetic anomalies (natural / non-archaeological ?)
- cultivation
- pipe
- drain ?
- strong (ferrous) magnetic anomalies



A	19/06/2013				
ISSUE	DATE	COMMENTS	DRAW	CHK'D	APP'D

Title
**NATIONAL GRID
(HINKLEY C PROJECT)
ENVIRONMENTAL STATEMENT**

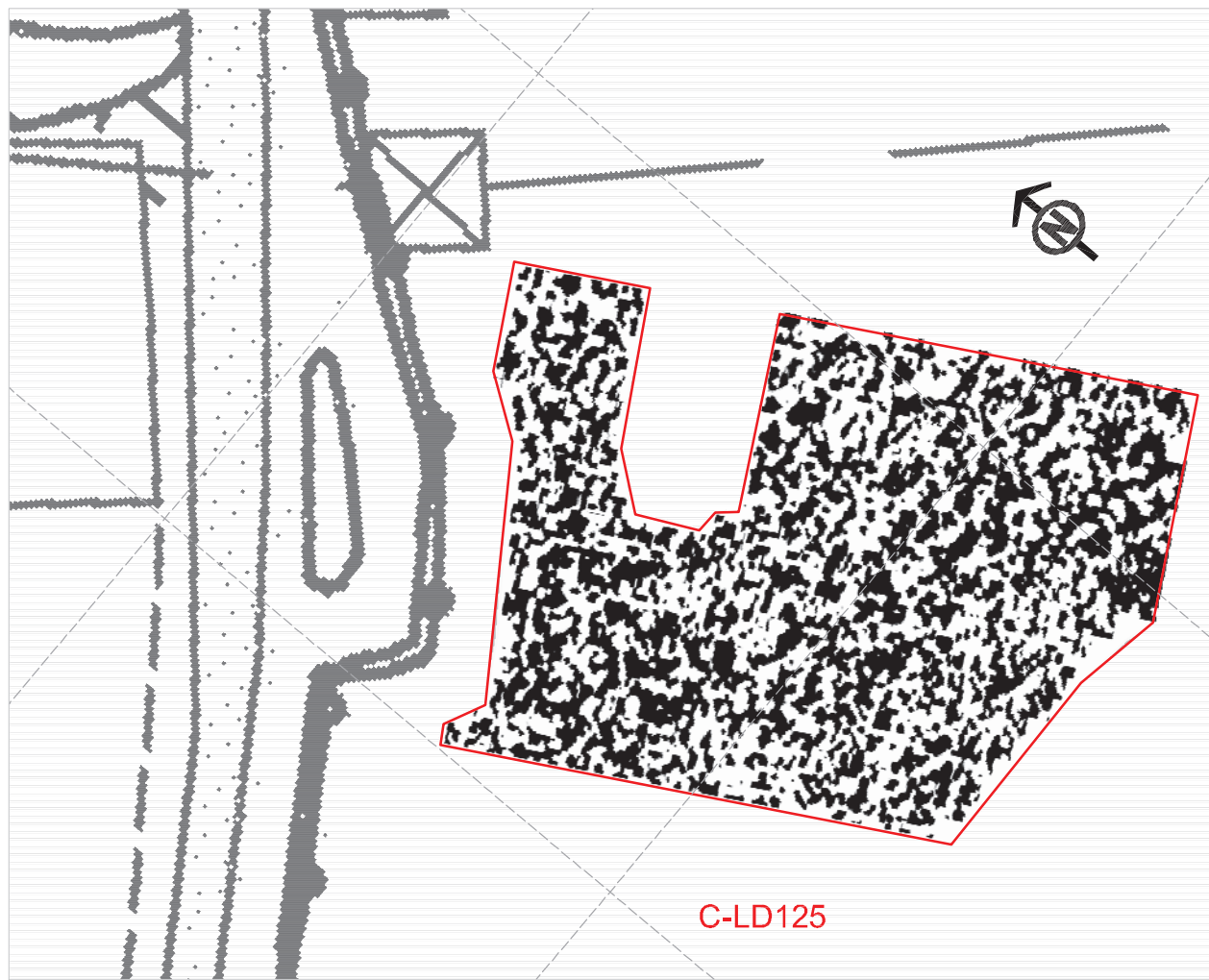
**ADDITIONAL SURVEY AREAS
SEPTEMBER 2013**

**ARCHAEOLOGICAL GEOPHYSICAL
SURVEY: PART 4**

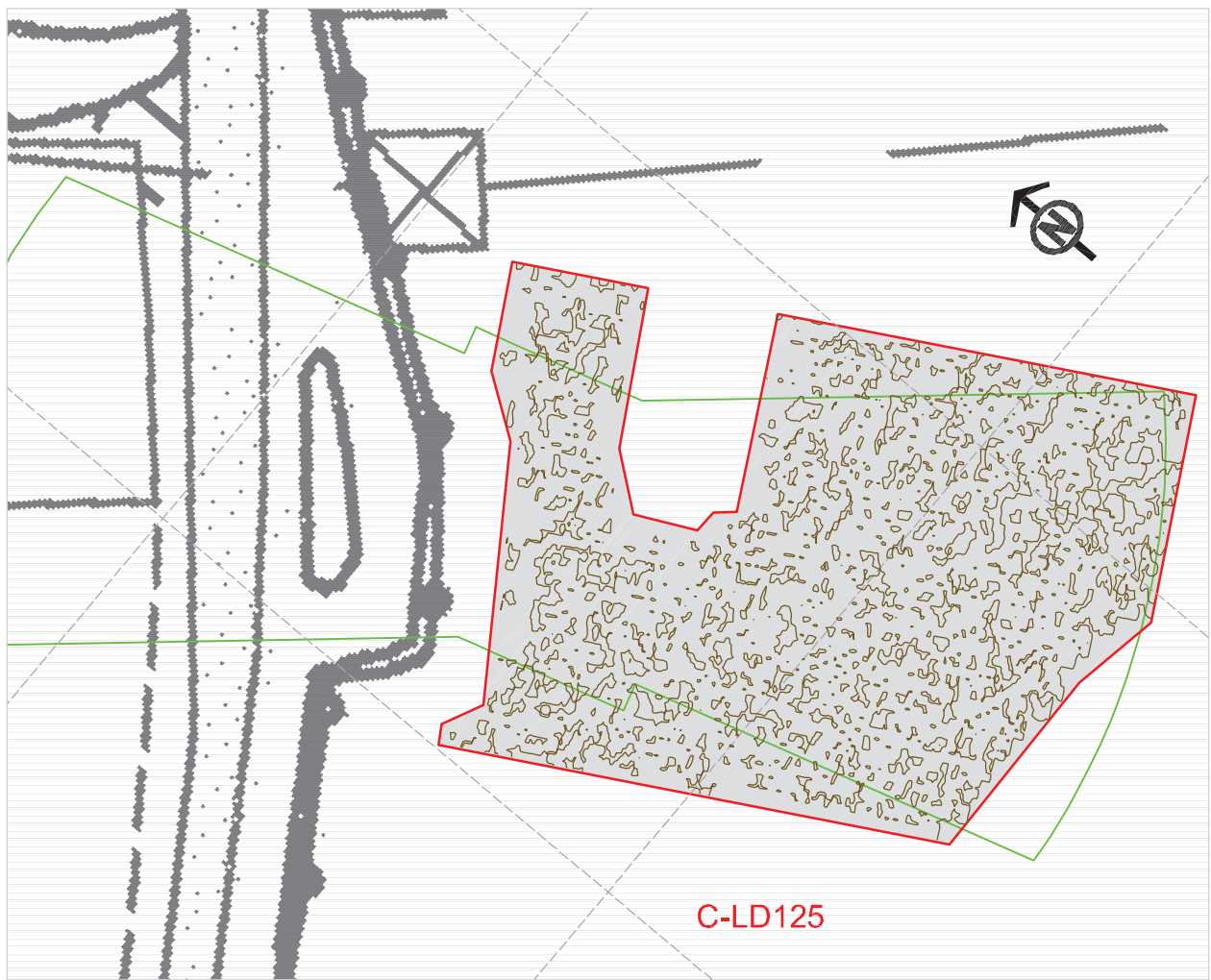
Magnetometer survey
(grey scale plot)
and interpretation



NG INVESTMENT No. 20897	FIGURE No. 91		GIS A3
DRAWING No.			SCALE 1:1250
SHEET 91 of 106			ISSUE A

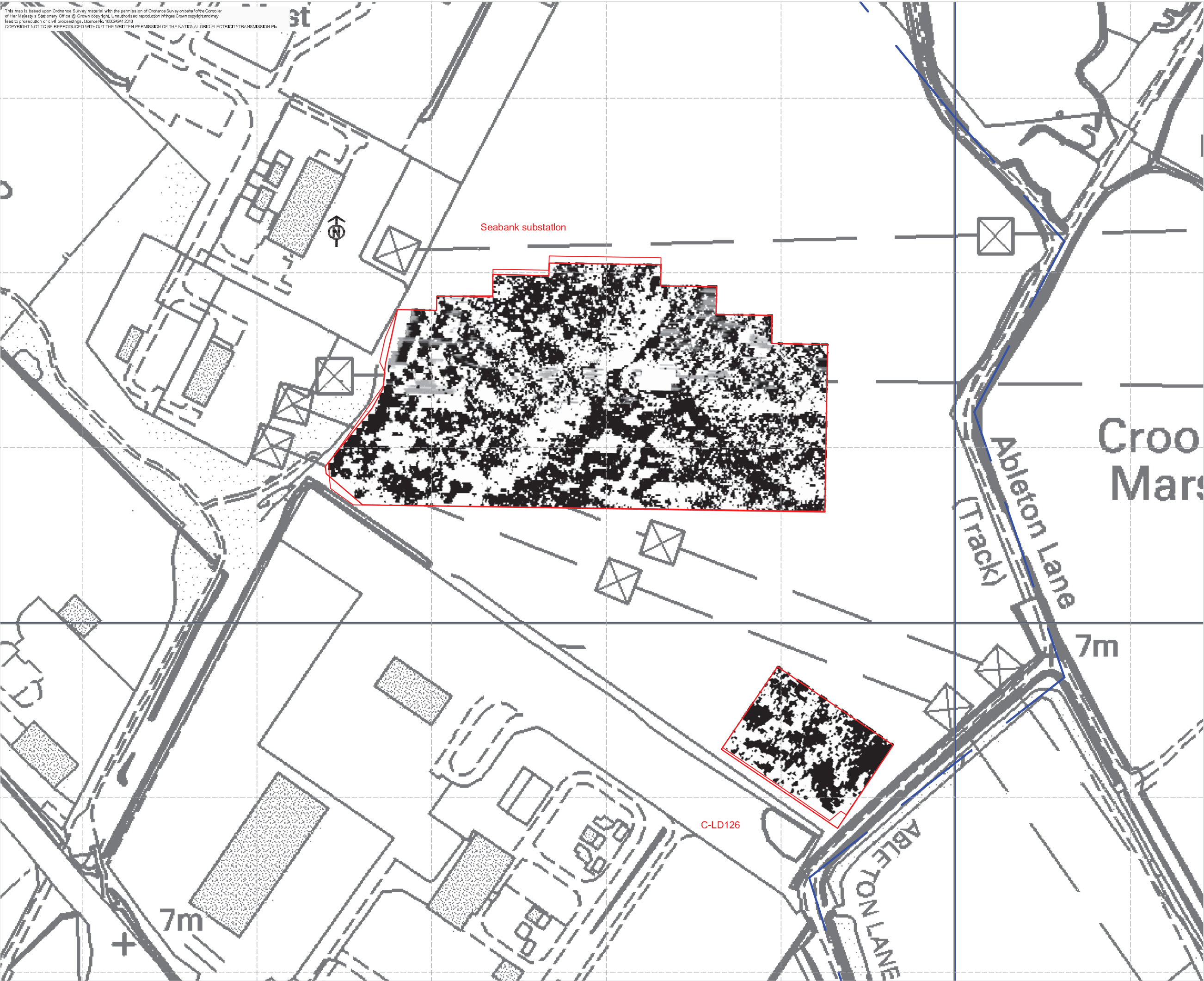


C-LD125



C-LD125

This map is based upon Ordnance Survey material with the permission of Ordnance Survey on behalf of the Controller of Her Majesty's Stationary Office @ Crown copyright. Unauthorised reproduction infringes Crown copyright and may lead to prosecution or civil proceedings. Licence No. 10004041 2013
COPYRIGHT NOT TO BE REPRODUCED WITHOUT THE WRITTEN PERMISSION OF THE NATIONAL GRID ELECTRICITY TRANSMISSION PLC



Key

2.2 nT
-2.0

0 100m
Scale 1:2000 @ A3

A	19/06/2013				
ISSUE	DATE	COMMENTS	DRAW	CHKD	APPD

Title
NATIONAL GRID
(HINKLEY C PROJECT)
ENVIRONMENTAL STATEMENT

ADDITIONAL SURVEY AREAS
SEPTEMBER 2013

ARCHAEOLOGICAL GEOPHYSICAL
SURVEY: PART 4









Magnetometer survey:
(grey scale plot)

Oxford Archaeology, James House, Osney Mead, Oxford, OX2 0ES

NG INVESTMENT No. 20897	FIGURE No. 92		GIS A3
DRAWING No.			SCALE 1:2000
SHEET 92 of 106			ISSUE A

This map is based upon Ordnance Survey material with the permission of Ordnance Survey on behalf of the Controller of Her Majesty's Stationary Office @ Crown copyright. Unauthorised reproduction infringes Crown copyright and may lead to prosecution or civil proceedings. Licence No. 10004041 2013
COPYRIGHT NOT TO BE REPRODUCED WITHOUT THE WRITTEN PERMISSION OF THE NATIONAL GRID ELECTRICITY TRANSMISSION PLC



- Key**
-  magnetic anomalies (archaeological ?)
 -  recent magnetic disturbances ?
 -  broad / weak natural magnetic anomalies (wetland)
 -  small background magnetic anomalies (natural / non-archaeological ?)
 -  cultivation
 -  pipe
 -  drain ?
 -  strong (ferrous) magnetic anomalies

0 100m
Scale 1:2000 @ A3

A	19/06/2013				
ISSUE	DATE	COMMENTS	DRAW	CHKD	APPD




Title

**NATIONAL GRID
(HINKLEY C PROJECT)
ENVIRONMENTAL STATEMENT**

**ADDITIONAL SURVEY AREAS
SEPTEMBER 2013**

**ARCHAEOLOGICAL GEOPHYSICAL
SURVEY: PART 4**

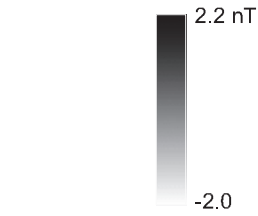
Magnetometer survey:
interpretation

 Oxford Archaeology, James House, Osney Mead, Oxford OX2 0ES			
<u>NG INVESTMENT No.</u> 20897	<u>FIGURE No.</u> 93		GIS A3
<u>DRAWING No.</u>			<u>SCALE</u> 1:2000
<u>ISSUE</u> A			
SHEET 93 of 106			

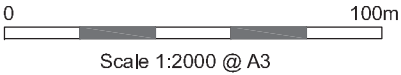
This map is based upon Ordnance Survey material with the permission of Ordnance Survey on behalf of the Controller of Her Majesty's Stationary Office @ Crown copyright. Unauthorised reproduction infringes Crown copyright and may lead to prosecution or civil proceedings. Licence No. 10004041 2013
COPYRIGHT NOT TO BE REPRODUCED WITHOUT THE WRITTEN PERMISSION OF THE NATIONAL GRID ELECTRICITY TRANSMISSION PLC



Key



- magnetic anomalies (archaeological ?)
- recent magnetic disturbances ?
- broad / weak natural magnetic anomalies (wetland)
- small background magnetic anomalies (natural / non-archaeological ?)
- cultivation
- pipe
- drain ?
- strong (ferrous) magnetic anomalies



A	19/06/2013				
ISSUE	DATE	COMMENTS	DRAW	CHKD	APPD

Title
NATIONAL GRID
(HINKLEY C PROJECT)
ENVIRONMENTAL STATEMENT

ADDITIONAL SURVEY AREAS
SEPTEMBER 2013

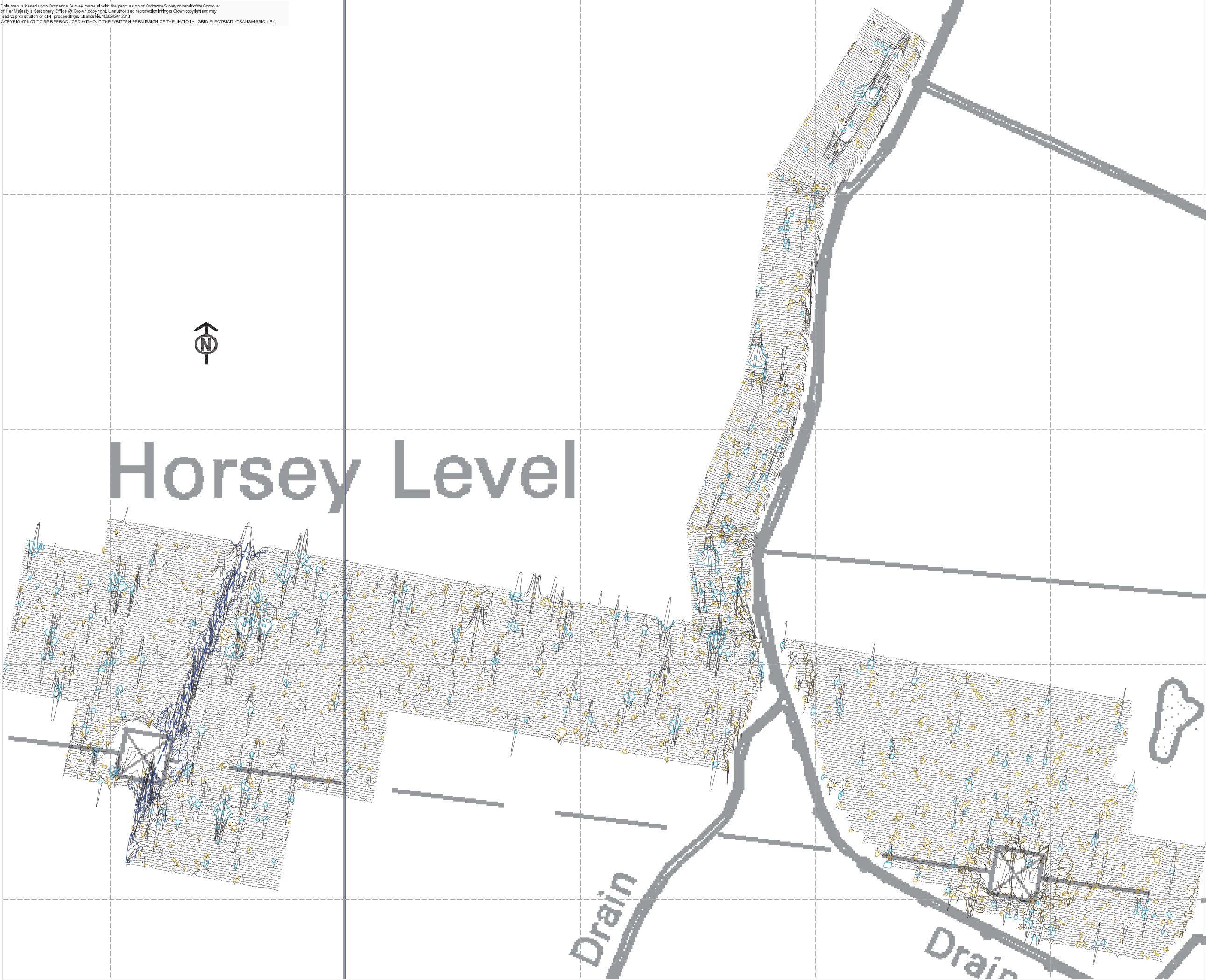
ARCHAEOLOGICAL GEOPHYSICAL
SURVEY: PART 4

Magnetometer survey
(grey scale plot)
and interpretation











NG INVESTMENT No. 20897	FIGURE No. 94		GIS A3
DRAWING No.	SCALE 1:2000	ISSUE	A
SHEET 94 of 106			

This map is based upon Ordnance Survey material with the permission of Ordnance Survey on behalf of the Controller of Her Majesty's Stationary Office @ Crown copyright. Unauthorised reproduction infringes Crown copyright and may lead to prosecution or civil proceedings. Licence No. 10004041 2013
COPYRIGHT NOT TO BE REPRODUCED WITHOUT THE WRITTEN PERMISSION OF THE NATIONAL GRID ELECTRICITY TRANSMISSION PLC



Key

50 nT

-  magnetic anomalies (archaeological ?)
-  recent magnetic disturbances ?
-  broad / weak natural magnetic anomalies (wetland)
-  small background magnetic anomalies (natural / non-archaeological ?)
-  cultivation
-  pipe
-  drain ?
-  strong (ferrous) magnetic anomalies

0 50m
Scale 1:1500 @ A3

A	19/06/2013				
ISSUE	DATE	COMMENTS	DRAW	CHK'D	APP'D


Title
NATIONAL GRID
(HINKLEY C PROJECT)
ENVIRONMENTAL STATEMENT

ADDITIONAL SURVEY AREAS
SEPTEMBER 2013

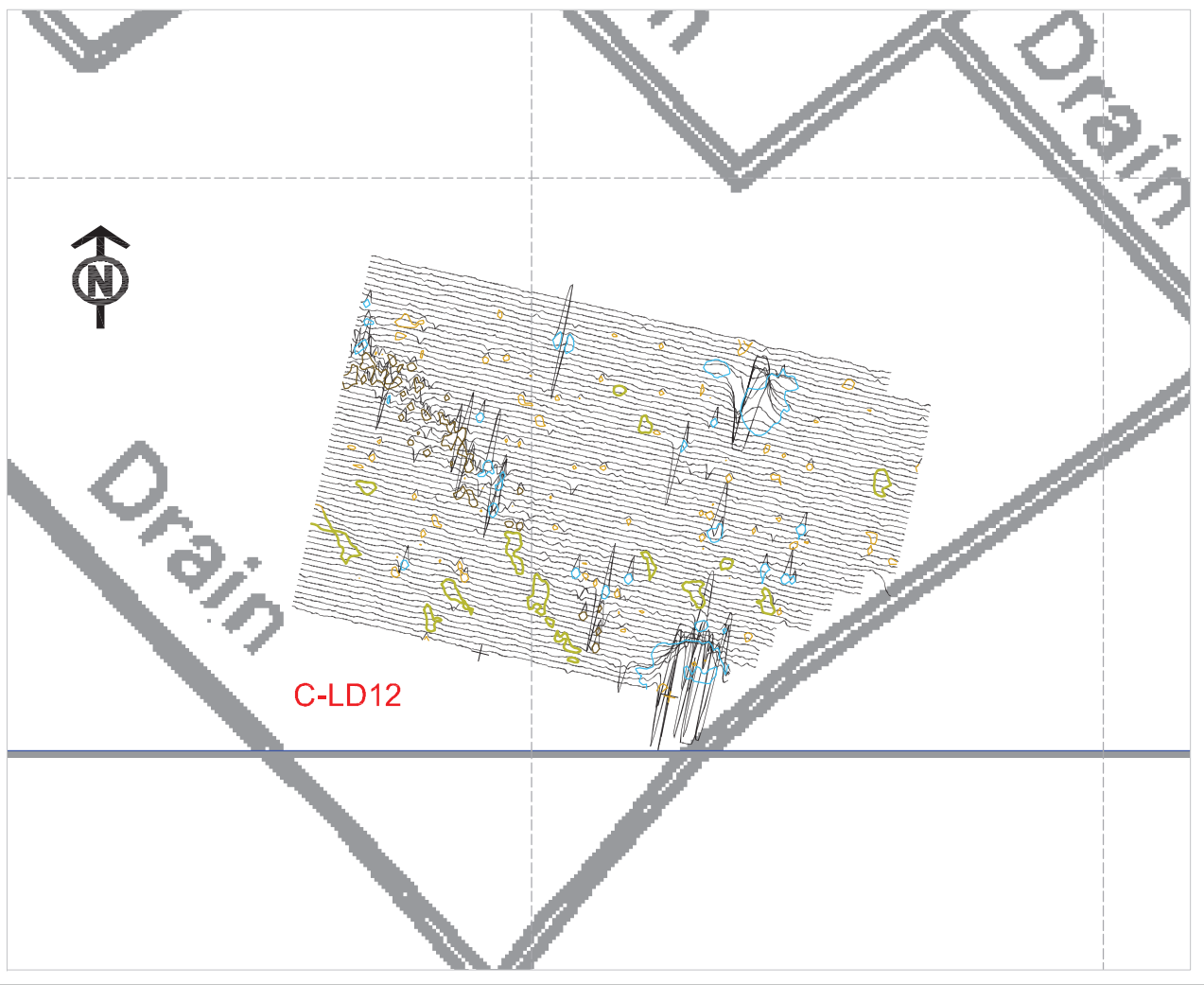
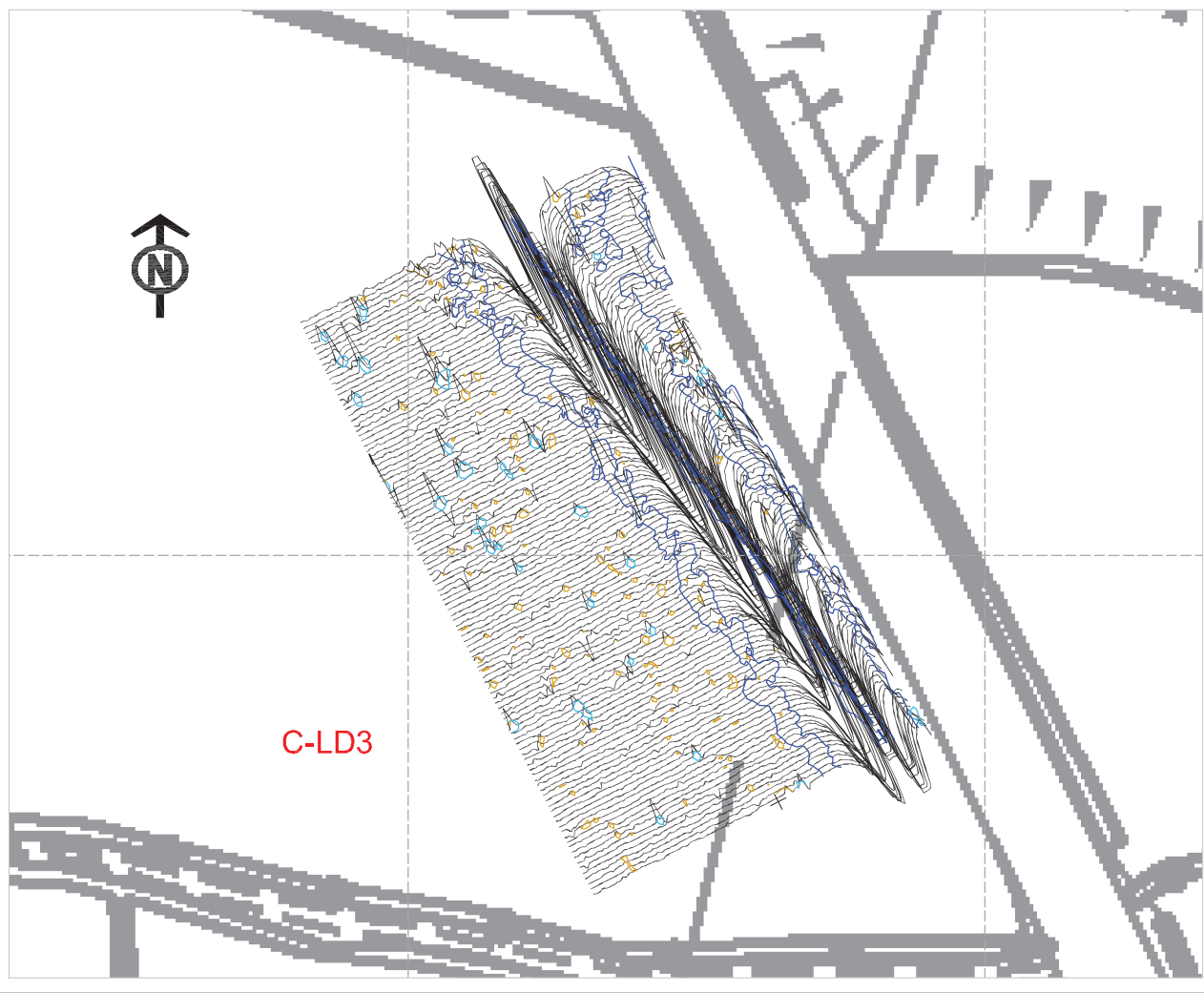
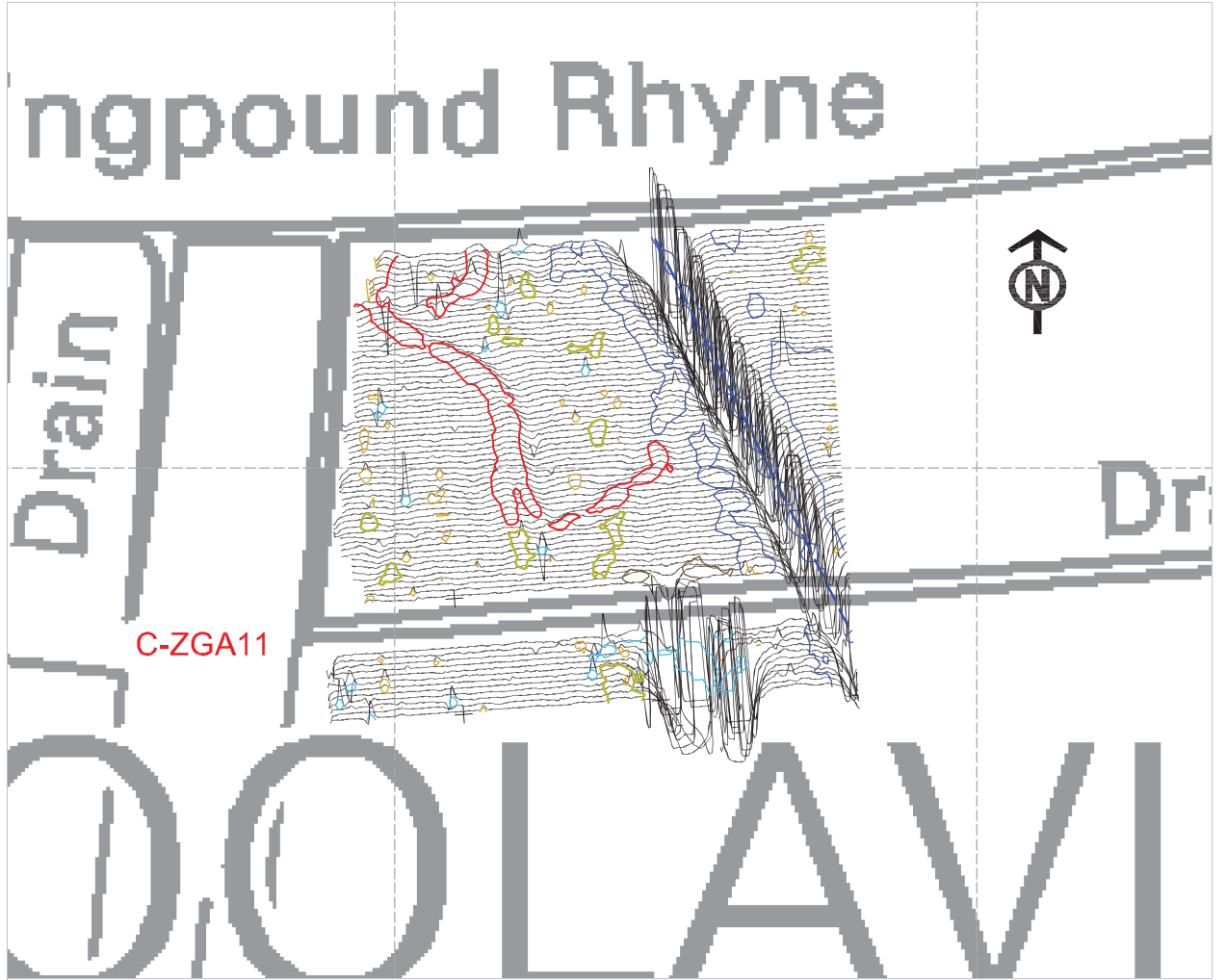
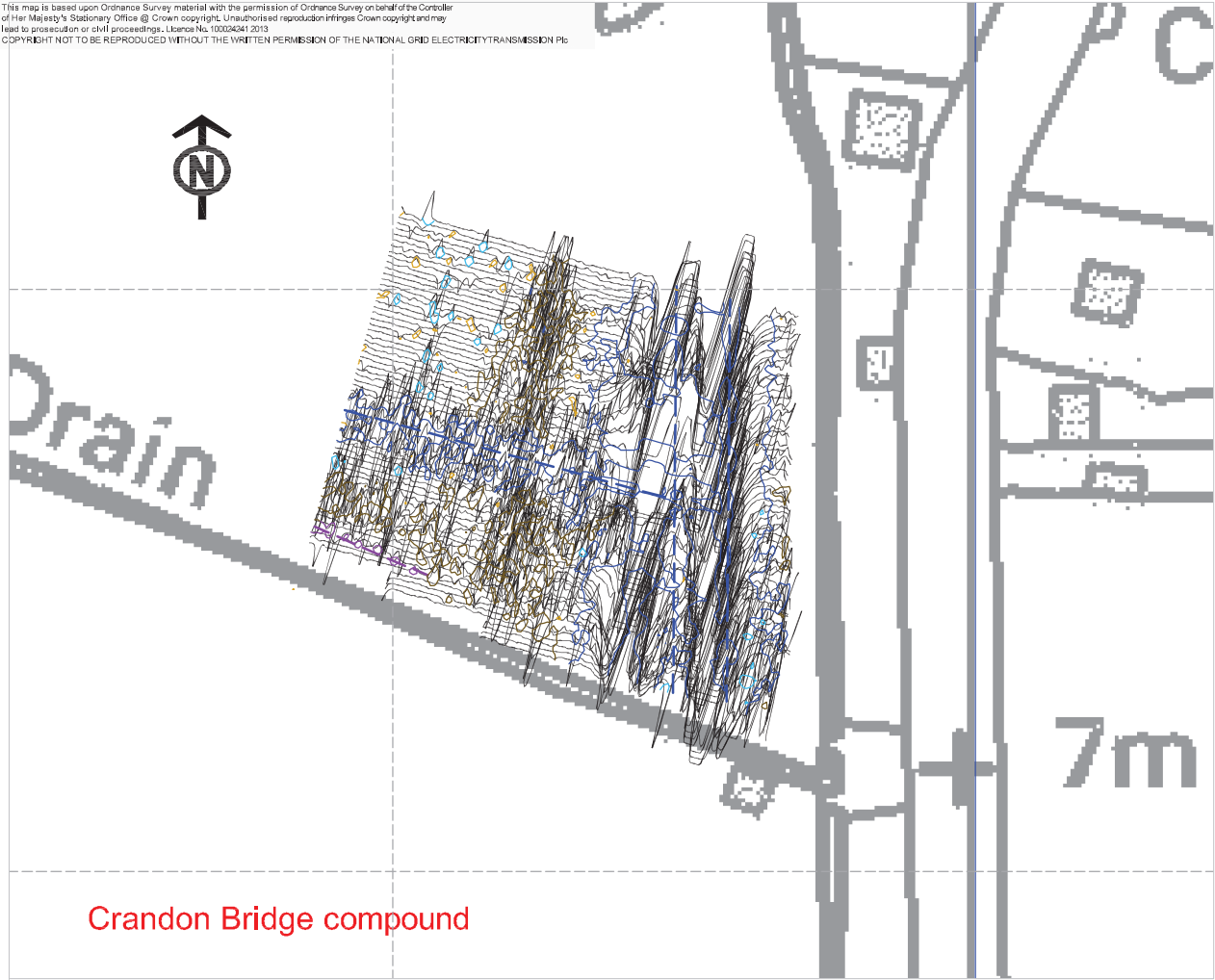
ARCHAEOLOGICAL GEOPHYSICAL
SURVEY: PART 4

Magnetometer survey:
graphical plot
with interpretation



NG INVESTMENT No. 20897	FIGURE No. 95		GIS A3
DRAWING No.			SCALE 1:1500
SHEET 95 of 106			ISSUE A

This map is based upon Ordnance Survey material with the permission of Ordnance Survey on behalf of the Controller of Her Majesty's Stationary Office @ Crown copyright. Unauthorised reproduction infringes Crown copyright and may lead to prosecution or civil proceedings. Licence No. 10004041 2013
COPYRIGHT NOT TO BE REPRODUCED WITHOUT THE WRITTEN PERMISSION OF THE NATIONAL GRID ELECTRICITY TRANSMISSION PLC



Key

- magnetic anomalies (archaeological ?)
- recent magnetic disturbances ?
- broad / weak natural magnetic anomalies (wetland)
- small background magnetic anomalies (natural / non-archaeological ?)
- cultivation
- pipe
- drain ?
- strong (ferrous) magnetic anomalies

0 50m
Scale 1:1250 @ A3

ISSUE	DATE	COMMENTS	DRAW	CHKD	APPD
A	19/06/2013				

Title

**NATIONAL GRID
(HINKLEY C PROJECT)
ENVIRONMENTAL STATEMENT**

**ADDITIONAL SURVEY AREAS
SEPTEMBER 2013**

**ARCHAEOLOGICAL GEOPHYSICAL
SURVEY: PART 4**

Magnetometer survey:
graphical plot
with interpretation

Oxford Archaeology, Anas House, Osney Mead, Oxford OX2 0ES

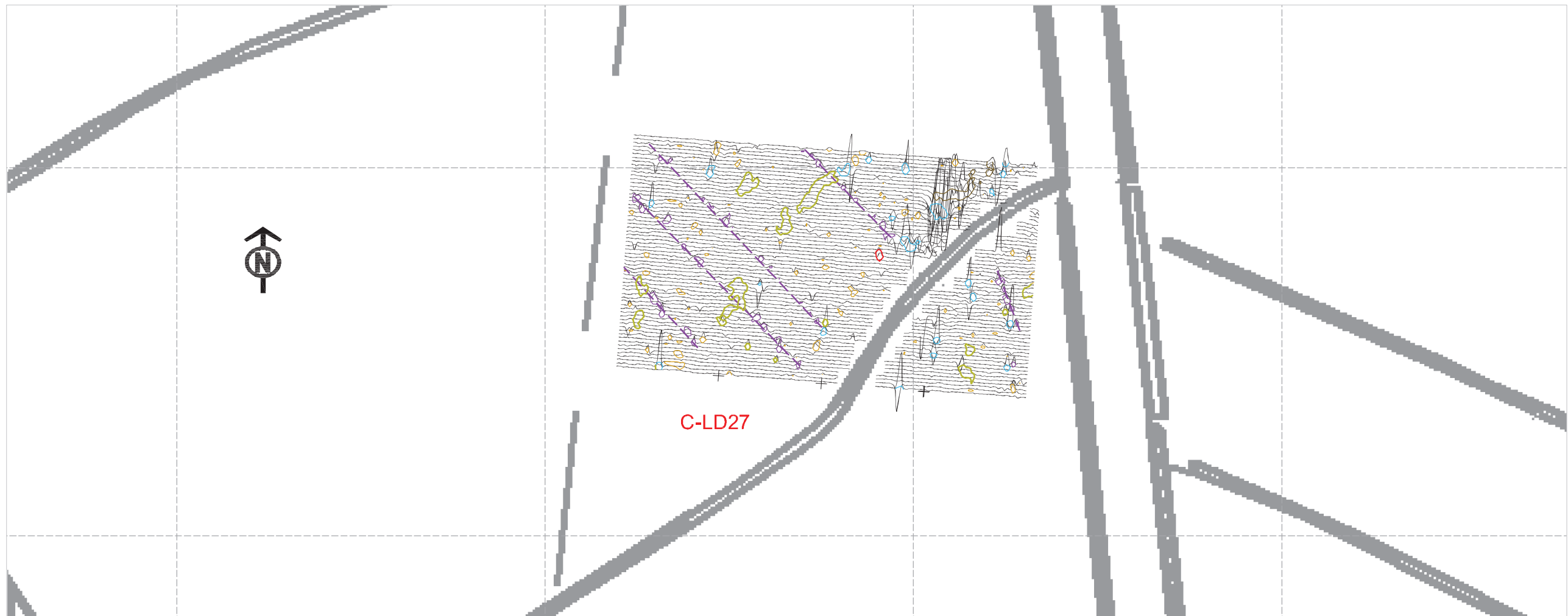
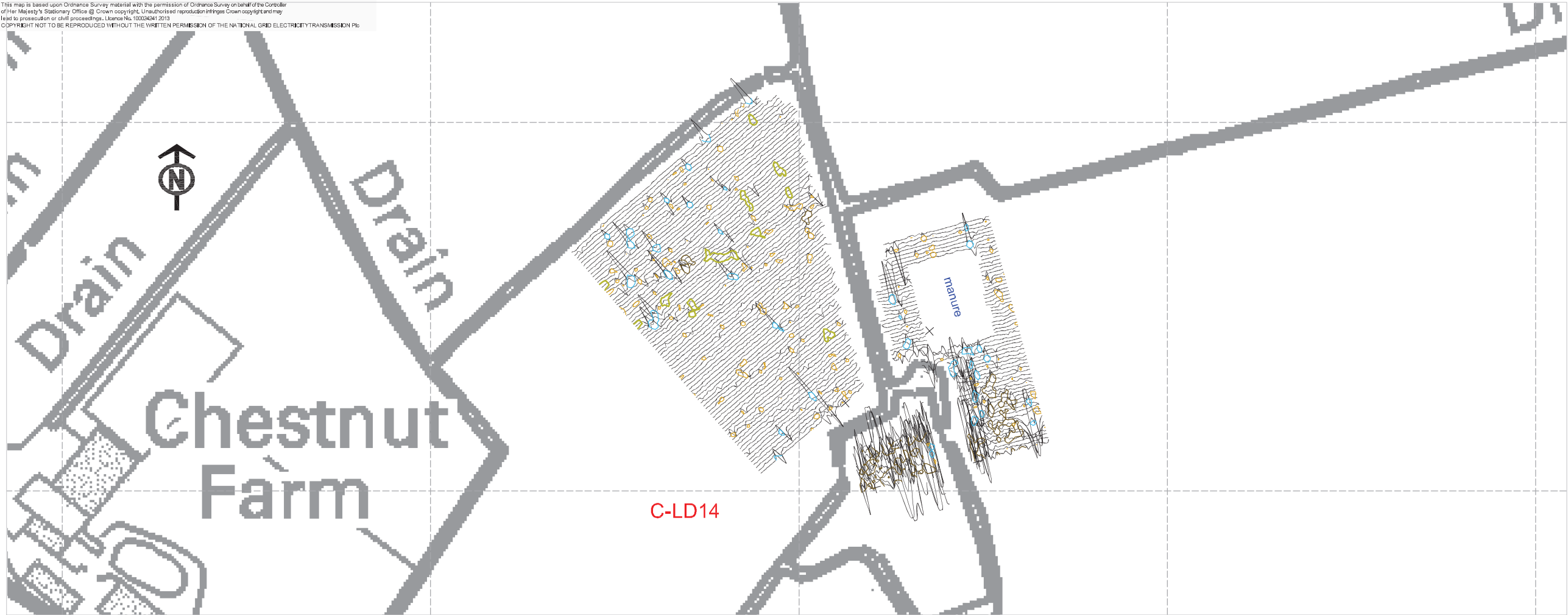
NG INVESTMENT No.	FIGURE No.	GIS
20897	96	A3

DRAWING No.	SCALE
	1:1250

ISSUE
A

SHEET 96 of 106

This map is based upon Ordnance Survey material with the permission of Ordnance Survey on behalf of the Controller of Her Majesty's Stationary Office @ Crown copyright. Unauthorised reproduction infringes Crown copyright and may lead to prosecution or civil proceedings. Licence No. 10004041 2013
COPYRIGHT NOT TO BE REPRODUCED WITHOUT THE WRITTEN PERMISSION OF THE NATIONAL GRID ELECTRICITY TRANSMISSION PLC



Key

50 nT

- magnetic anomalies (archaeological ?)
- recent magnetic disturbances ?
- broad / weak natural magnetic anomalies (wetland)
- small background magnetic anomalies (natural / non-archaeological ?)
- cultivation
- pipe
- drain ?
- strong (ferrous) magnetic anomalies

0 50m
Scale 1:1250 @ A3

A	19/06/2013				
ISSUE	DATE	COMMENTS	DRAW	CHKD	APPD


Title


**NATIONAL GRID
(HINKLEY C PROJECT)
ENVIRONMENTAL STATEMENT**

**ADDITIONAL SURVEY AREAS
SEPTEMBER 2013**

**ARCHAEOLOGICAL GEOPHYSICAL
SURVEY: PART 4**

Magnetometer survey:
graphical plot
with interpretation


Oxford Archaeology, Anas House, Osney Mead, Oxford OX2 0ES

NG INVESTMENT No. 20897	FIGURE No. 97		GIS A3
DRAWING No.			SCALE 1:1250
SHEET 97 of 106			ISSUE A

This map is based upon Ordnance Survey material with the permission of Ordnance Survey on behalf of the Controller of Her Majesty's Stationary Office @ Crown copyright. Unauthorised reproduction infringes Crown copyright and may lead to prosecution or civil proceedings. Licence No. 10004641 2013
COPYRIGHT NOT TO BE REPRODUCED WITHOUT THE WRITTEN PERMISSION OF THE NATIONAL GRID ELECTRICITY TRANSMISSION PLC



Key

- magnetic anomalies (archaeological ?)
- recent magnetic disturbances ?
- broad / weak natural magnetic anomalies (wetland)
- small background magnetic anomalies (natural / non-archaeological ?)
- cultivation
- pipe
- drain ?
- strong (ferrous) magnetic anomalies

0 50m
Scale 1:1500 @ A3

ISSUE	DATE	COMMENTS	DRAW	CHKD	APPD
A	19/06/2013				

Title

**NATIONAL GRID
(HINKLEY C PROJECT)
ENVIRONMENTAL STATEMENT**

**ADDITIONAL SURVEY AREAS
SEPTEMBER 2013**

**ARCHAEOLOGICAL GEOPHYSICAL
SURVEY: PART 4**

Magnetometer survey:
graphical plot
with interpretation

Oxford Archaeology, Anas House, Osney Mead, Oxford OX2 0ES

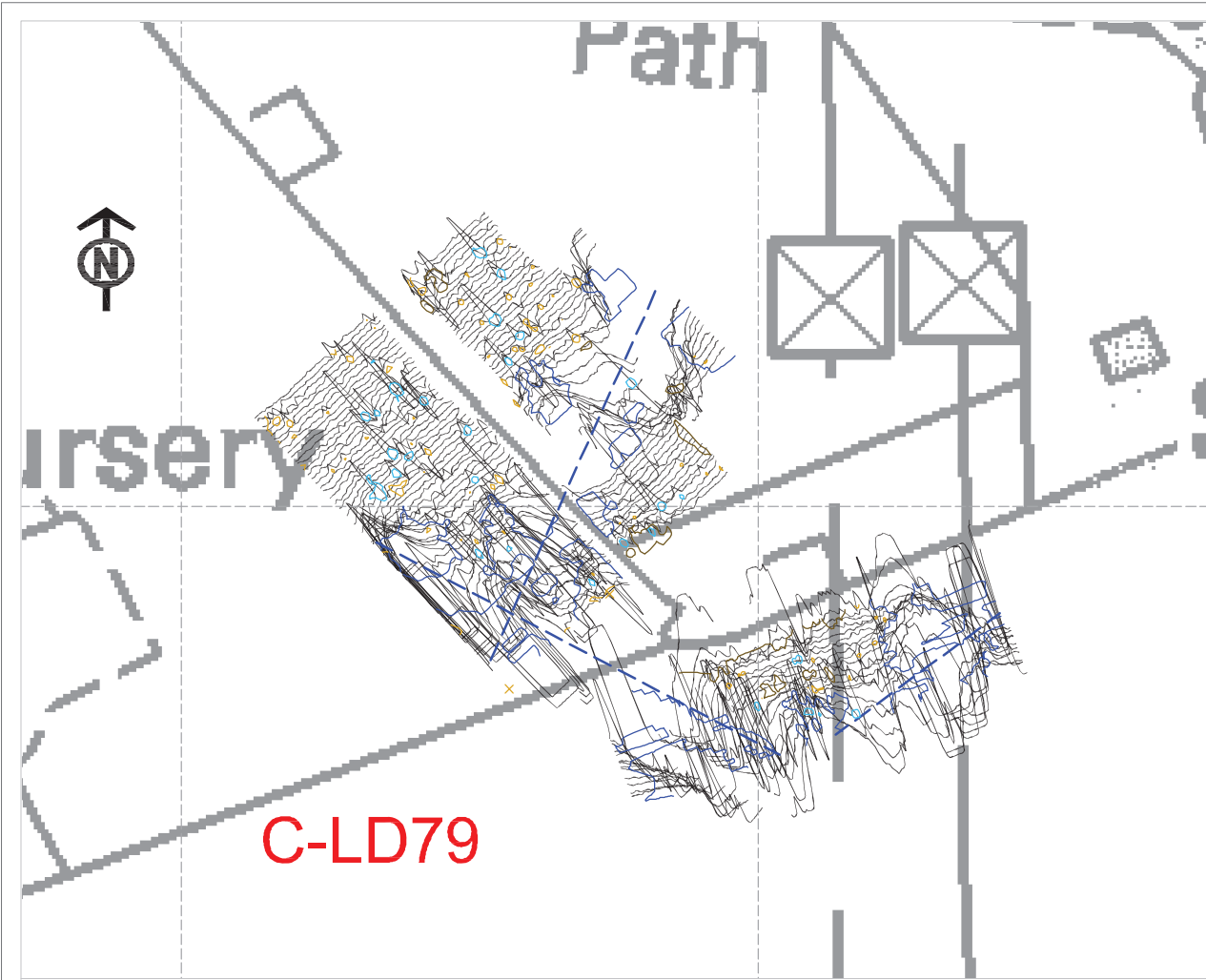
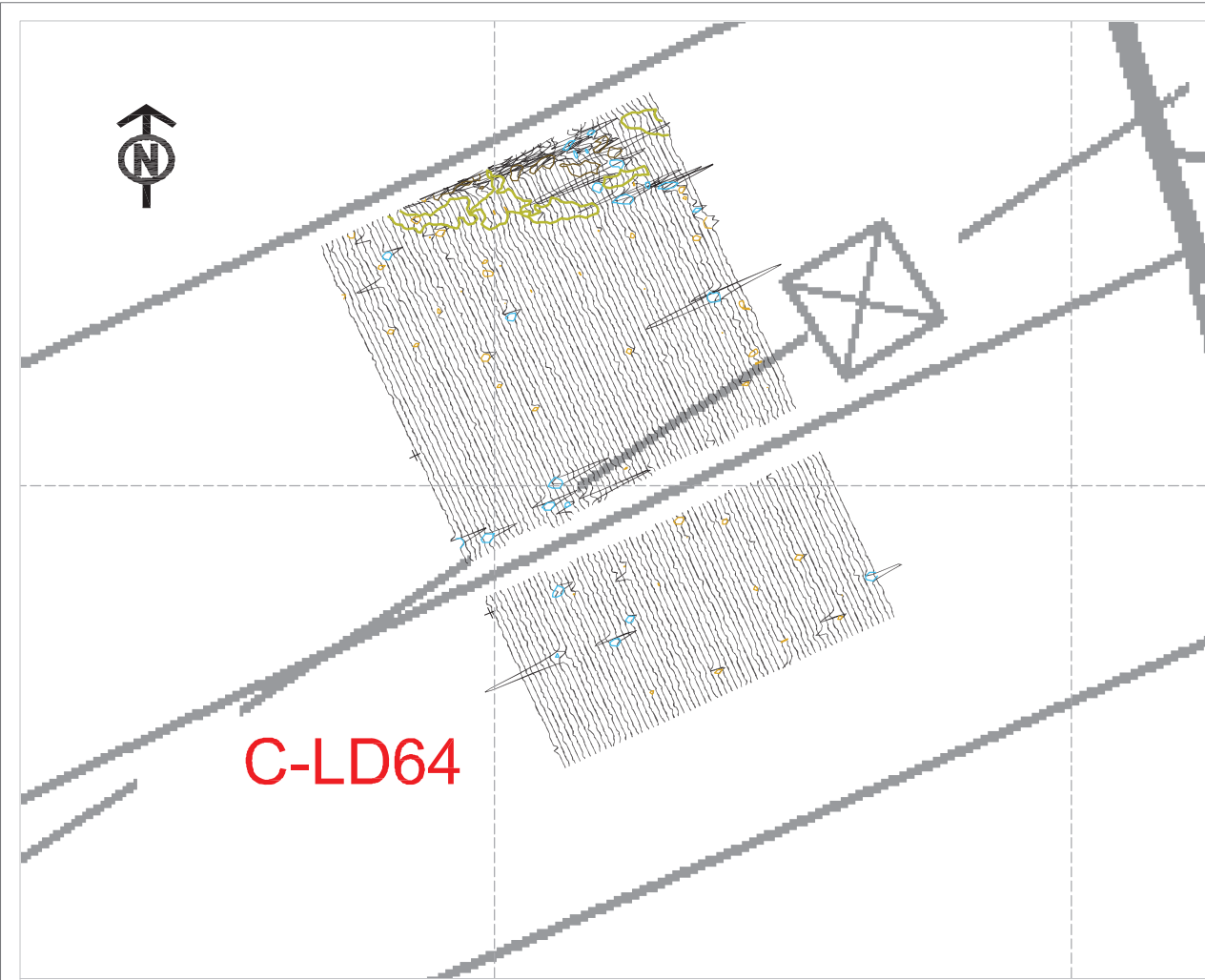
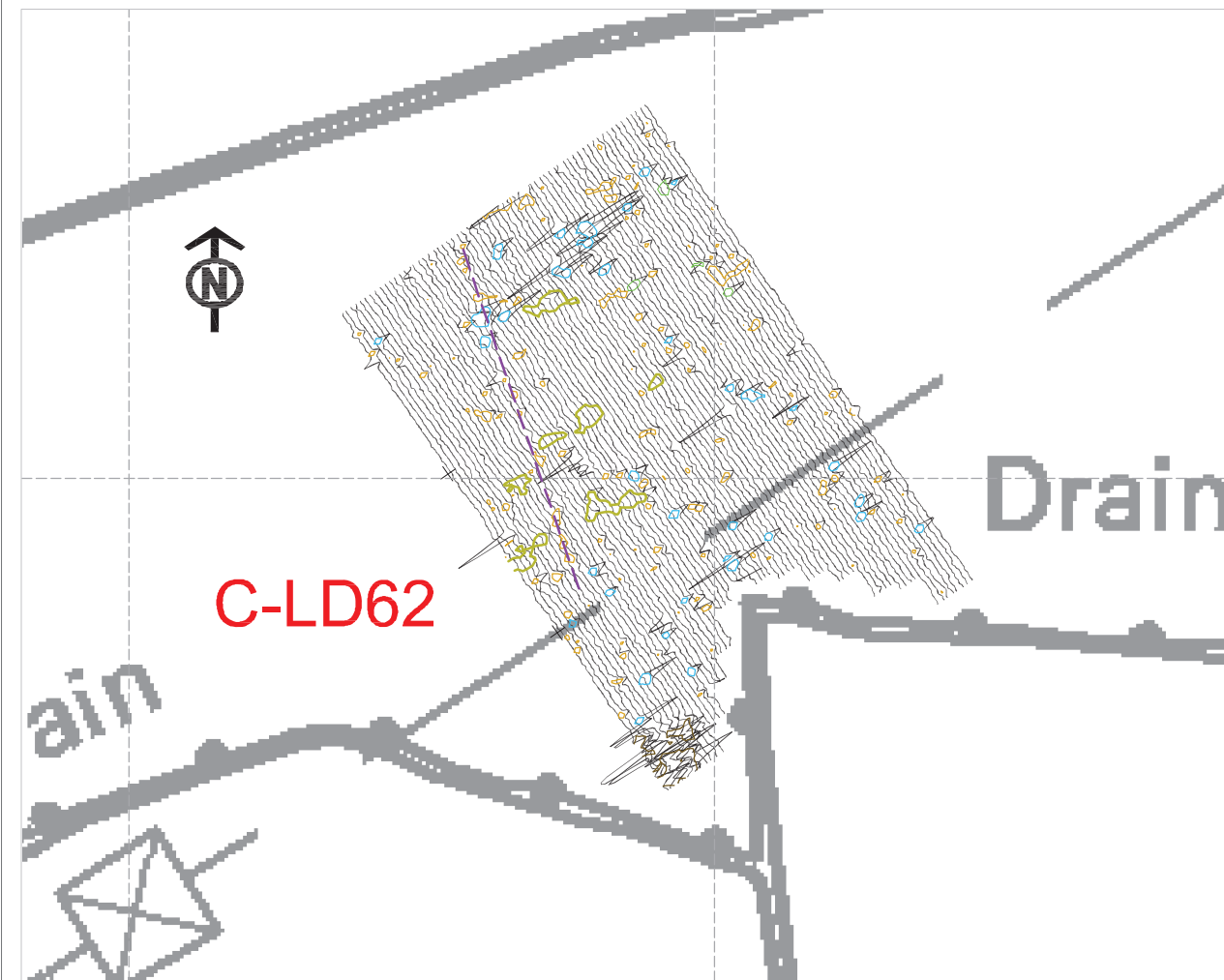
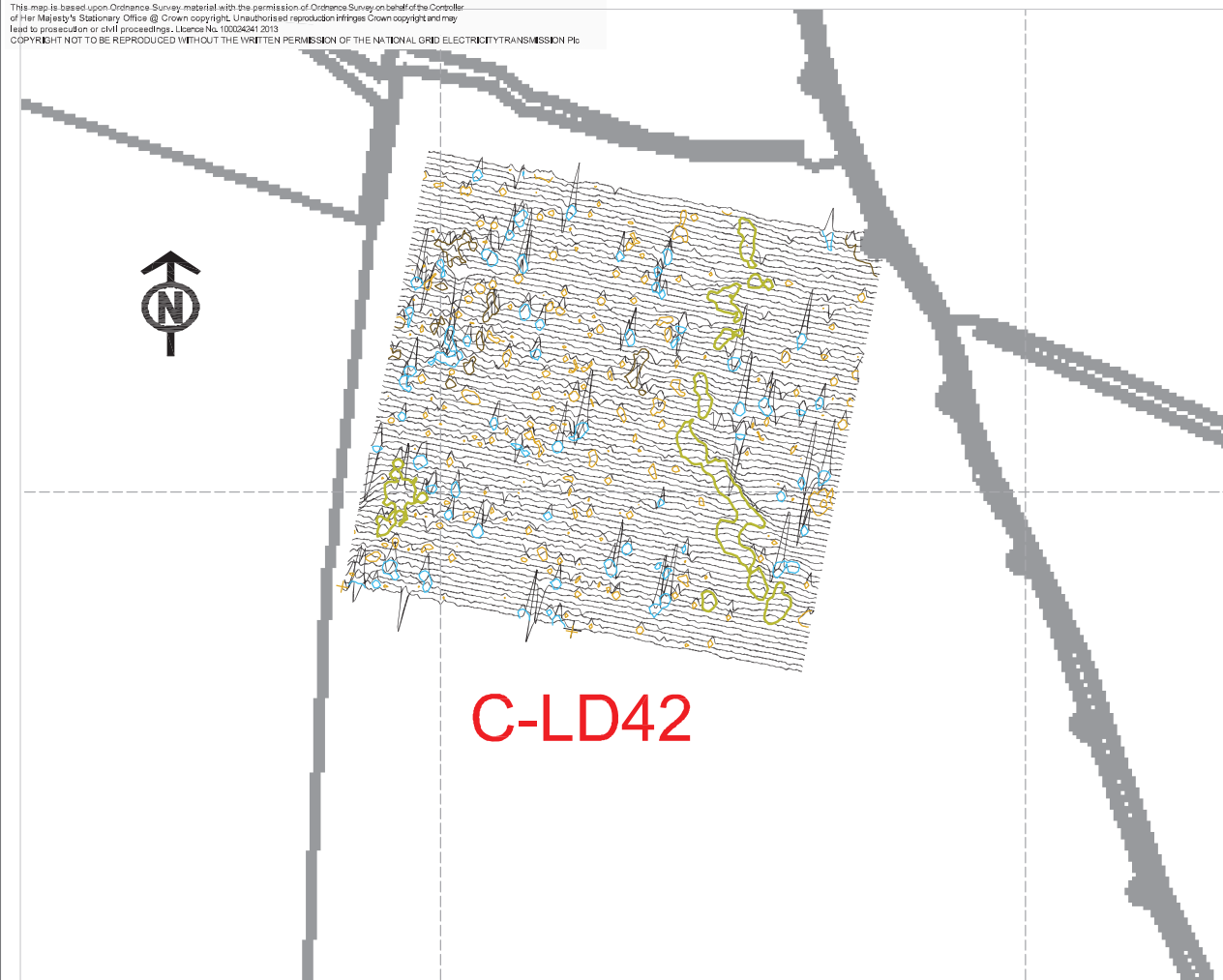
NG INVESTMENT No.	FIGURE No.	GIS
20897	98	A3

DRAWING No.	SCALE
	1:1500

ISSUE
A

SHEET 98 of 106

This map is based upon Ordnance Survey material with the permission of Ordnance Survey on behalf of the Controller of Her Majesty's Stationary Office @ Crown copyright. Unauthorised reproduction infringes Crown copyright and may lead to prosecution or civil proceedings. Licence No. 10004041 2013
COPYRIGHT NOT TO BE REPRODUCED WITHOUT THE WRITTEN PERMISSION OF THE NATIONAL GRID ELECTRICITY TRANSMISSION PLC



Key

- magnetic anomalies (archaeological ?)
- recent magnetic disturbances ?
- broad / weak natural magnetic anomalies (wetland)
- small background magnetic anomalies (natural / non-archaeological ?)
- cultivation
- pipe
- drain ?
- strong (ferrous) magnetic anomalies

50 nT

0 50m
Scale 1:1250 @ A3

ISSUE	DATE	COMMENTS	DRAW	CHK'D	APP'D
A	19/06/2013				

Title

**NATIONAL GRID
(HINKLEY C PROJECT)
ENVIRONMENTAL STATEMENT**

**ADDITIONAL SURVEY AREAS
SEPTEMBER 2013**

**ARCHAEOLOGICAL GEOPHYSICAL
SURVEY: PART 4**

Magnetometer survey:
graphical plot
with interpretation

Oxford Archaeology, Annes House, Osney Mead, Oxford OX2 0ES

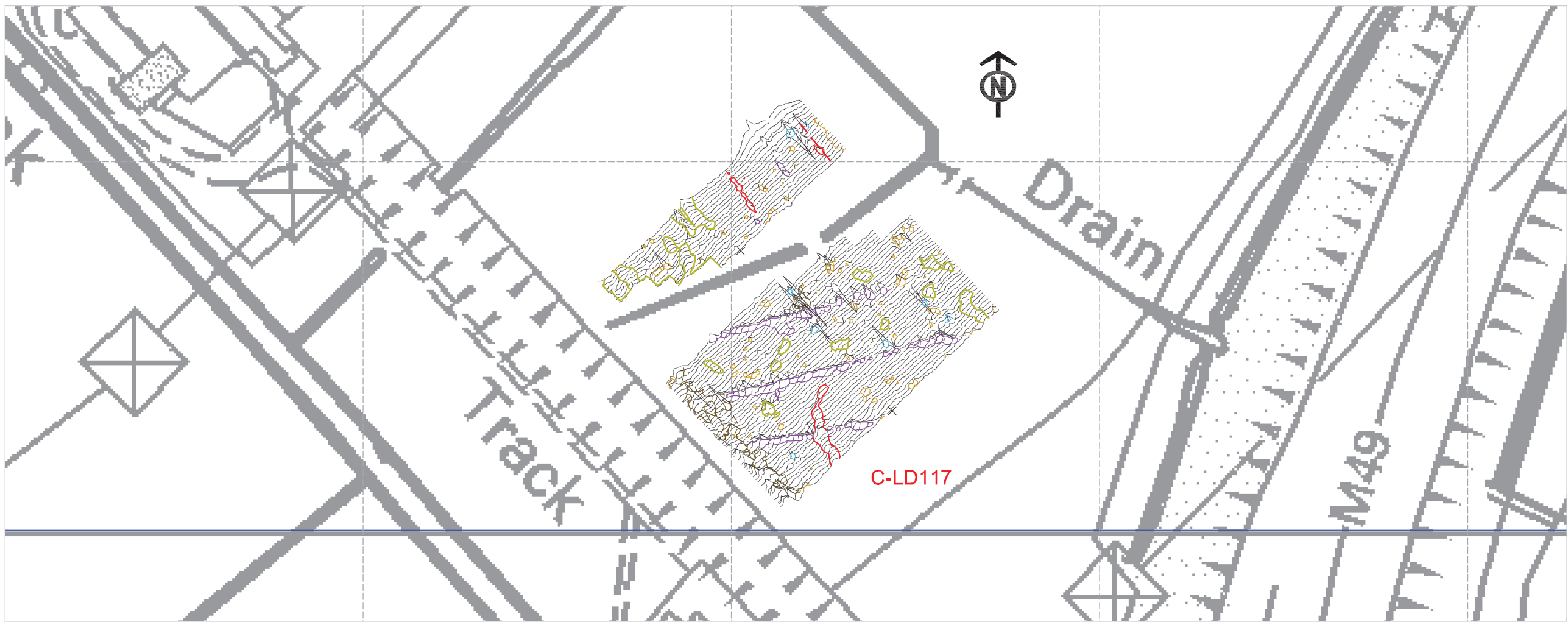
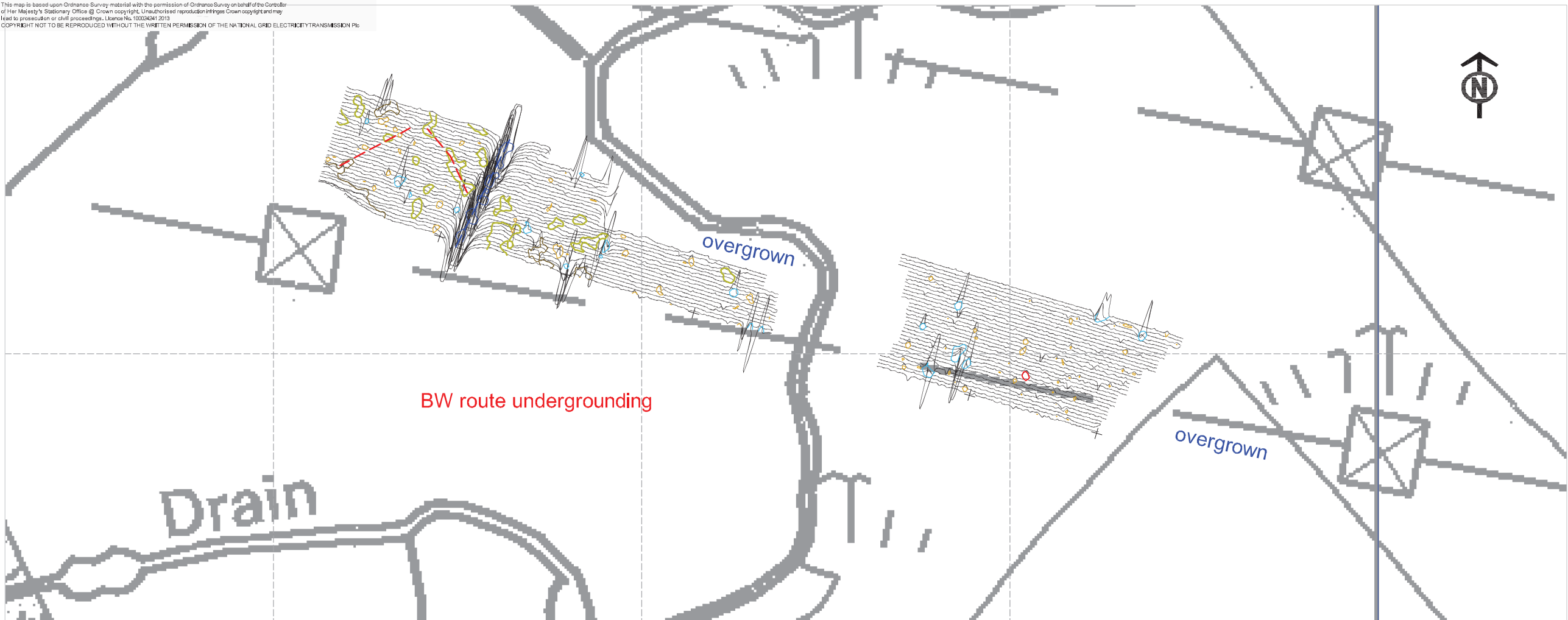
NG INVESTMENT No.	FIGURE No.	GIS
20897	100	A3

DRAWING No.	SCALE
	1:1250

ISSUE
A

SHEET 100 of 106

This map is based upon Ordnance Survey material with the permission of Ordnance Survey on behalf of the Controller of Her Majesty's Stationary Office @ Crown copyright. Unauthorised reproduction infringes Crown copyright and may lead to prosecution or civil proceedings. Licence No. 10004041 2013
COPYRIGHT NOT TO BE REPRODUCED WITHOUT THE WRITTEN PERMISSION OF THE NATIONAL GRID ELECTRICITY TRANSMISSION PLC



Key

50 nT

- magnetic anomalies (archaeological ?)
- recent magnetic disturbances ?
- broad / weak natural magnetic anomalies (wetland)
- small background magnetic anomalies (natural / non-archaeological ?)
- cultivation
- pipe
- drain ?
- strong (ferrous) magnetic anomalies

0 50m
Scale 1:1250 @ A3

A	19/06/2013				
ISSUE	DATE	COMMENTS	DRAW	CHKD	APPD

**NATIONAL GRID
(HINKLEY C PROJECT)
ENVIRONMENTAL STATEMENT**

**ADDITIONAL SURVEY AREAS
SEPTEMBER 2013**

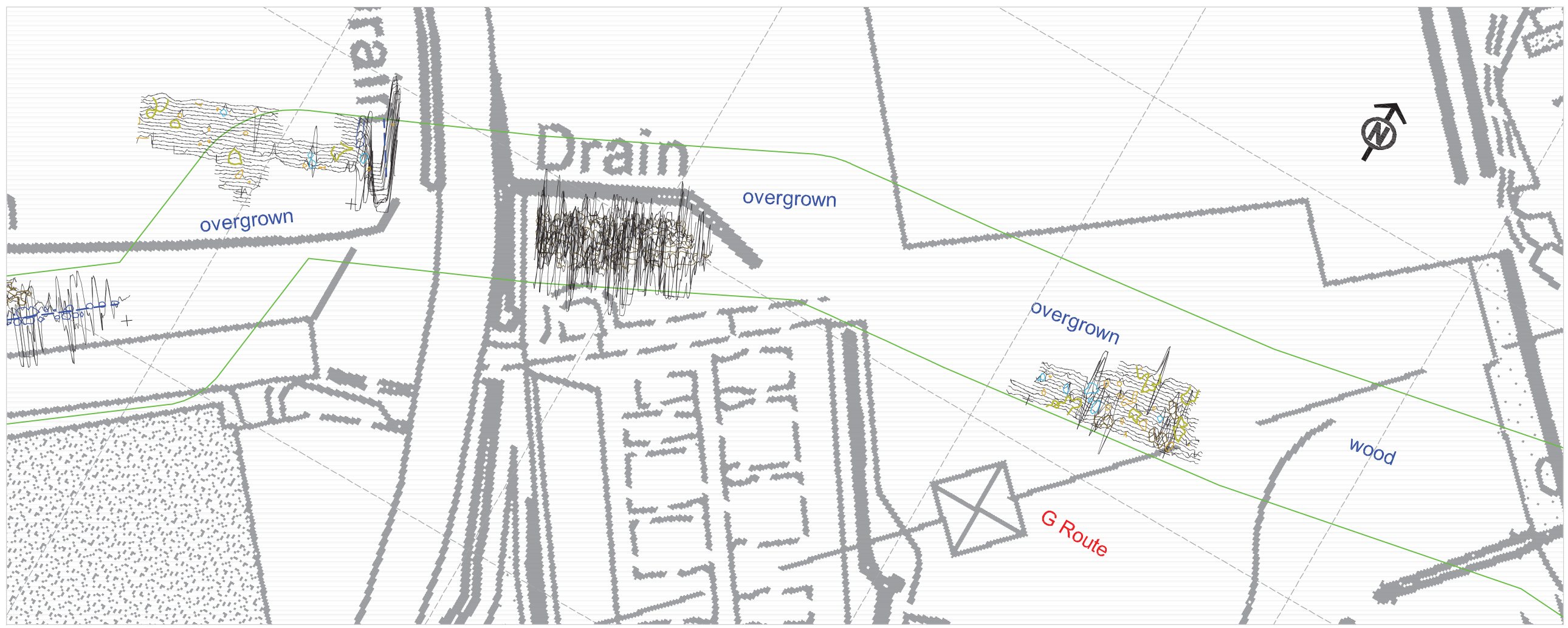
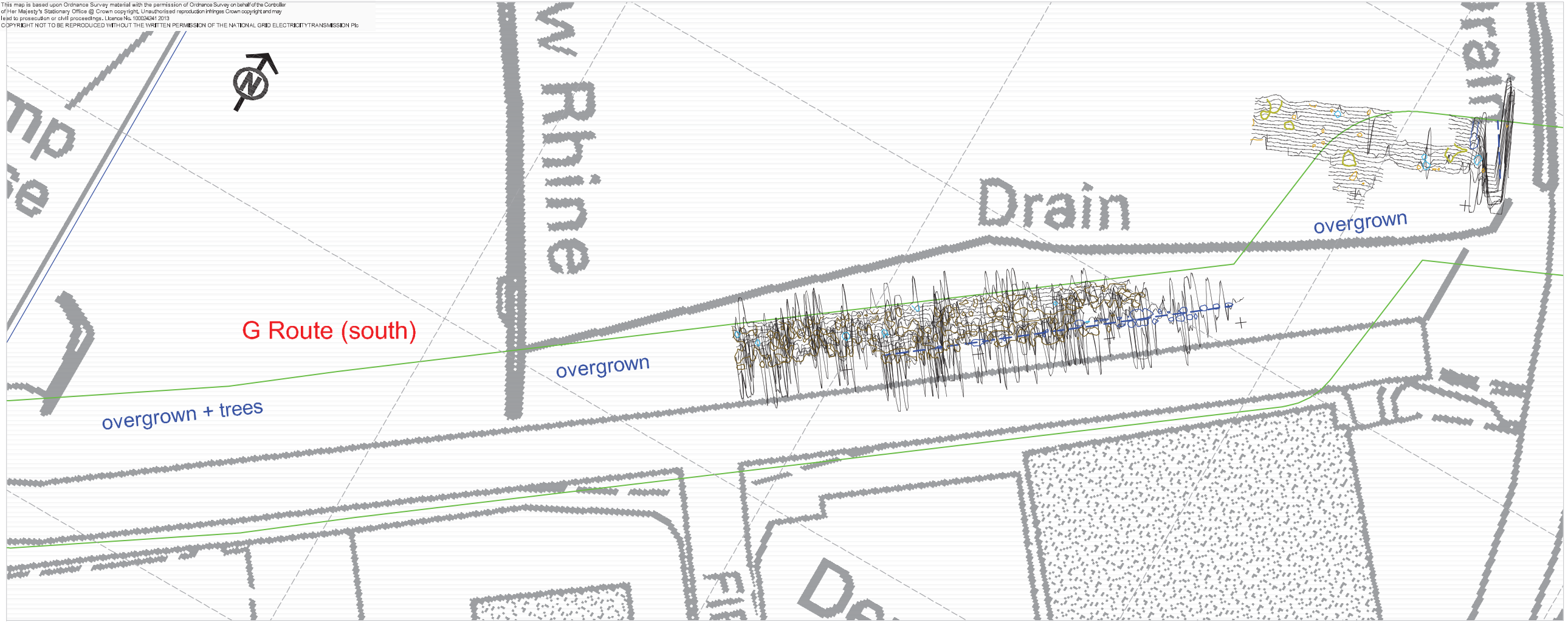
**ARCHAEOLOGICAL GEOPHYSICAL
SURVEY: PART 4**

Magnetometer survey:
graphical plot
with interpretation











NG INVESTMENT No. 20897	FIGURE No. 101		GIS A3
DRAWING No.			SCALE 1:1250
SHEET 101 of 106			ISSUE A

This map is based upon Ordnance Survey material with the permission of Ordnance Survey on behalf of the Controller of Her Majesty's Stationary Office @ Crown copyright. Unauthorised reproduction infringes Crown copyright and may lead to prosecution or civil proceedings. Licence No. 10004041 2013
COPYRIGHT NOT TO BE REPRODUCED WITHOUT THE WRITTEN PERMISSION OF THE NATIONAL GRID ELECTRICITY TRANSMISSION PLC



Key

50 nT

-  magnetic anomalies (archaeological ?)
-  recent magnetic disturbances ?
-  broad / weak natural magnetic anomalies (wetland)
-  small background magnetic anomalies (natural / non-archaeological ?)
-  cultivation
-  pipe
-  drain ?
-  strong (ferrous) magnetic anomalies

0 50m
Scale 1:1250 @ A3

A	19/06/2013				
ISSUE	DATE	COMMENTS	DRAW	CHK'D	APP'D


Title
NATIONAL GRID
(HINKLEY C PROJECT)
ENVIRONMENTAL STATEMENT

ADDITIONAL SURVEY AREAS
SEPTEMBER 2013

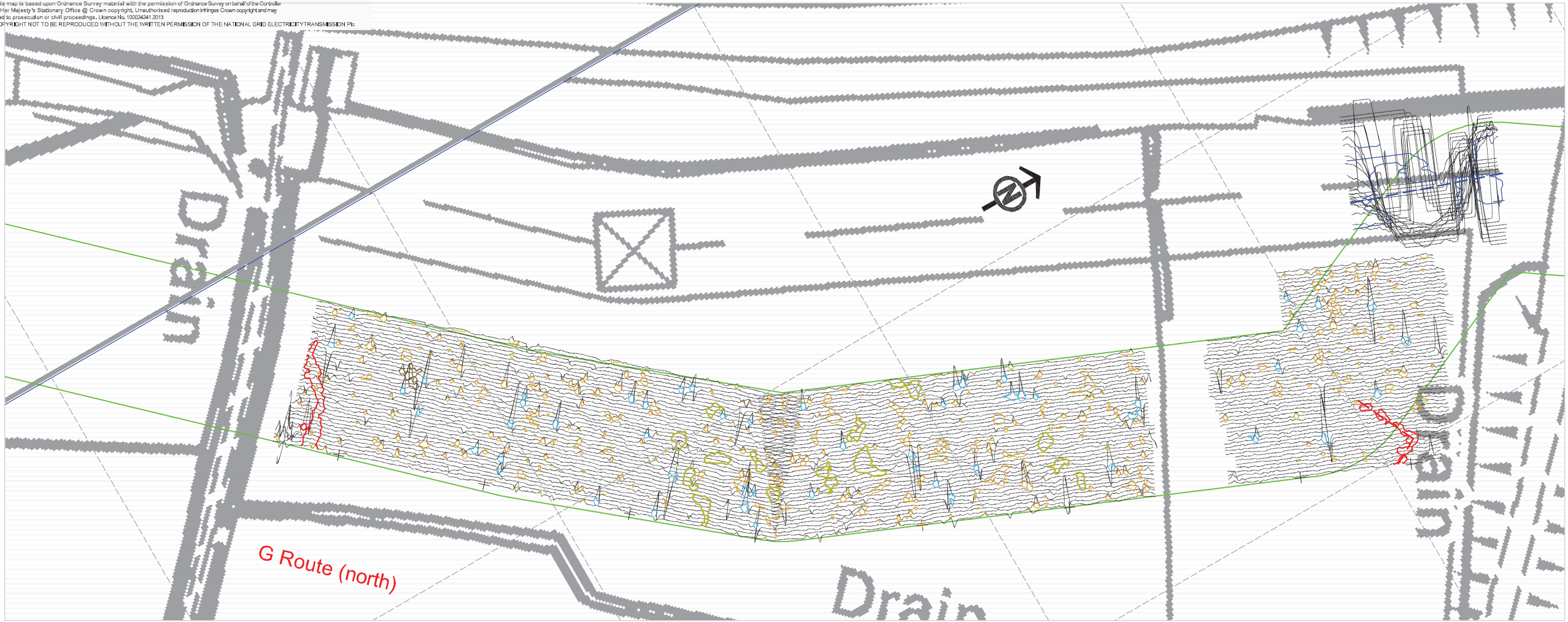
ARCHAEOLOGICAL GEOPHYSICAL
SURVEY: PART 4

Magnetometer survey:
graphical plot
with interpretation











NG INVESTMENT No. 20897	FIGURE No. 102	 GIS A3
DRAWING No.	SCALE 1:1250	ISSUE A
SHEET 102 of 106		

This map is based upon Ordnance Survey material with the permission of Ordnance Survey on behalf of the Controller of Her Majesty's Stationary Office @ Crown copyright. Unauthorised reproduction infringes Crown copyright and may lead to prosecution or civil proceedings. Licence No. 10004041 2013
COPYRIGHT NOT TO BE REPRODUCED WITHOUT THE WRITTEN PERMISSION OF THE NATIONAL GRID ELECTRICITY TRANSMISSION PLC





Key


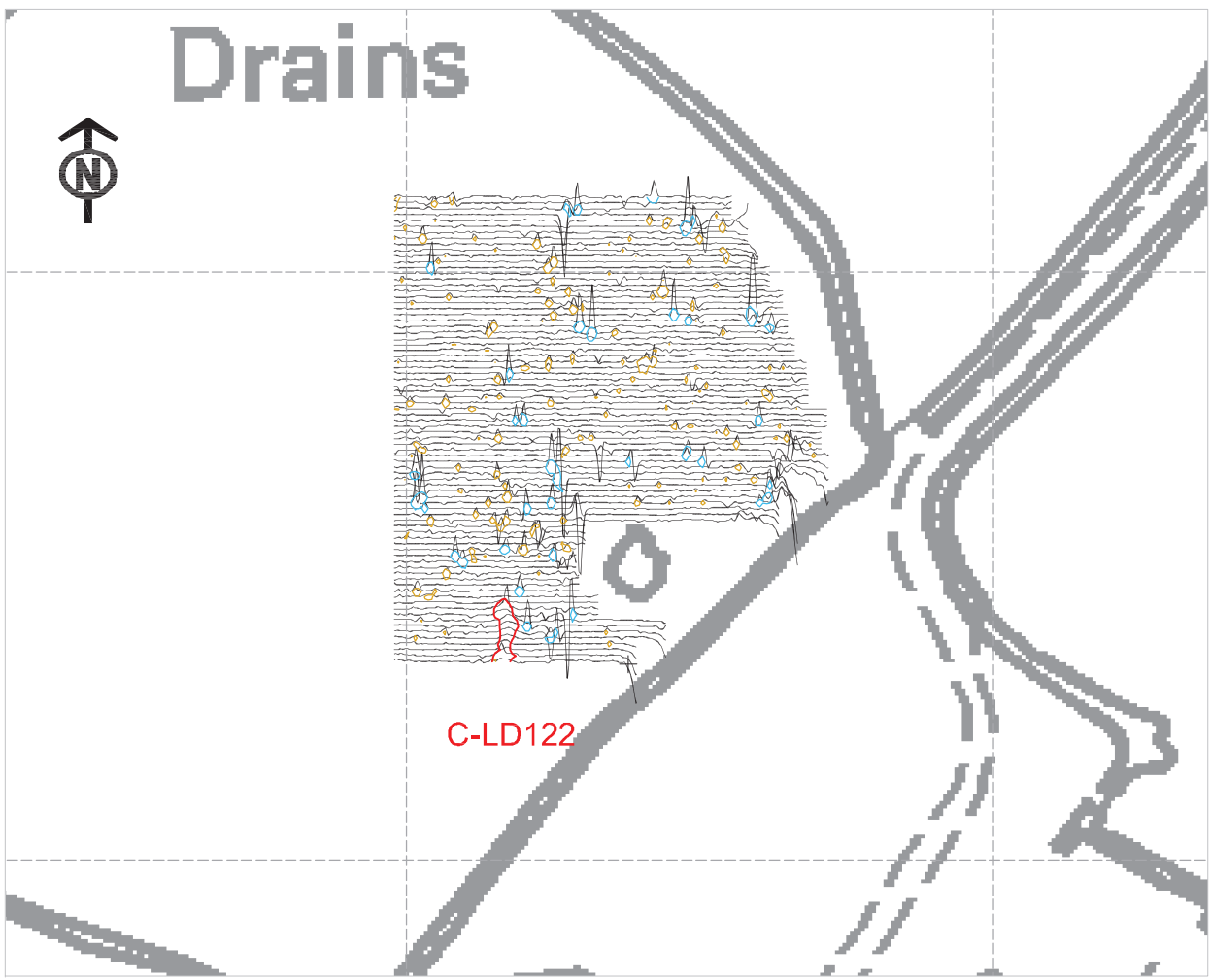
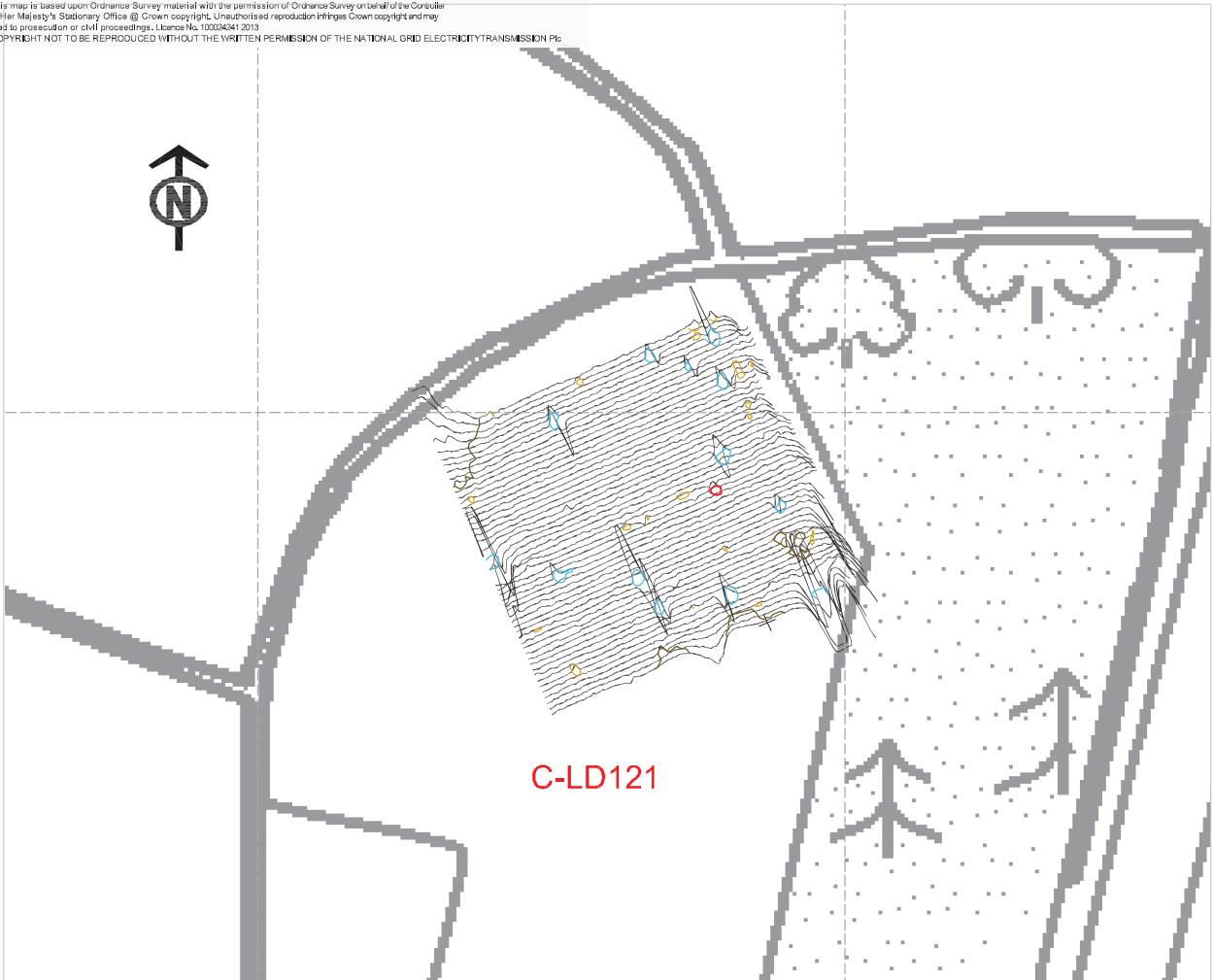
50 nT

-  magnetic anomalies (archaeological ?)
-  recent magnetic disturbances ?
-  broad / weak natural magnetic anomalies (wetland)
-  small background magnetic anomalies (natural / non-archaeological ?)
-  cultivation
-  pipe
-  drain ?
-  strong (ferrous) magnetic anomalies

0 50m
Scale 1:1250 @ A3

A	19/06/2013				
ISSUE	DATE	COMMENTS	DRAW	CHK'D	APP'D
<u>Title</u>					
NATIONAL GRID (HINKLEY C PROJECT) ENVIRONMENTAL STATEMENT					
ADDITIONAL SURVEY AREAS SEPTEMBER 2013					
ARCHAEOLOGICAL GEOPHYSICAL SURVEY: PART 4					
Magnetometer survey: graphical plot with interpretation					
					
NG INVESTMENT No.		FIGURE No.			GIS
20897		103			A3
DRAWING No.				SCALE 1:1250	
SHEET 103 of 106				ISSUE A	

This map is based upon Ordnance Survey material with the permission of Ordnance Survey on behalf of the Controller of Her Majesty's Stationary Office @ Crown copyright. Unauthorised reproduction infringes Crown copyright and may lead to prosecution or civil proceedings. Licence No. 10004041 2013
COPYRIGHT NOT TO BE REPRODUCED WITHOUT THE WRITTEN PERMISSION OF THE NATIONAL GRID ELECTRICITY TRANSMISSION PLC



Key

50 nT

magnetic anomalies
(archaeological ?)

recent magnetic
disturbances ?

broad / weak natural
magnetic anomalies
(wetland)

small background
magnetic anomalies
(natural / non-
archaeological ?)

cultivation

pipe

drain ?

strong (ferrous)
magnetic anomalies

0 50m
Scale 1:1250 @ A3

A	19/06/2013				
ISSUE	DATE	COMMENTS	DRAW	CHK'D	APP'D

**NATIONAL GRID
(HINKLEY C PROJECT)
ENVIRONMENTAL STATEMENT**

**ADDITIONAL SURVEY AREAS
SEPTEMBER 2013**

**ARCHAEOLOGICAL GEOPHYSICAL
SURVEY: PART 4**

Magnetometer survey:
graphical plot
with interpretation



NG INVESTMENT No. 20897	FIGURE No. 104		GIS A3
DRAWING No.			SCALE 1:1250
SHEET 104 of 106			ISSUE A

This map is based upon Ordnance Survey material with the permission of Ordnance Survey on behalf of the Controller of Her Majesty's Stationary Office @ Crown copyright. Unauthorised reproduction infringes Crown copyright and may lead to prosecution or civil proceedings. Licence No. 10004041 2013
COPYRIGHT NOT TO BE REPRODUCED WITHOUT THE WRITTEN PERMISSION OF THE NATIONAL GRID ELECTRICITY TRANSMISSION PLC



Key

50 nT

magnetic anomalies (archaeological ?)

recent magnetic disturbances ?

broad / weak natural magnetic anomalies (wetland)

small background magnetic anomalies (natural / non-archaeological ?)

cultivation

pipe

drain ?

strong (ferrous) magnetic anomalies

0 50m
Scale 1:1500 @ A3

A	19/06/2013				
ISSUE	DATE	COMMENTS	DRAW	CHKD	APPD

**NATIONAL GRID
(HINKLEY C PROJECT)
ENVIRONMENTAL STATEMENT**

**ADDITIONAL SURVEY AREAS
SEPTEMBER 2013**

**ARCHAEOLOGICAL GEOPHYSICAL
SURVEY: PART 4**

Magnetometer survey:
graphical plot
with interpretation



NG INVESTMENT No. 20897	FIGURE No. 105		GIS A3
DRAWING No.			SCALE 1:1500
SHEET 105 of 106			ISSUE A

This map is based upon Ordnance Survey material with the permission of Ordnance Survey on behalf of the Controller of Her Majesty's Stationary Office @ Crown copyright. Unauthorised reproduction infringes Crown copyright and may lead to prosecution or civil proceedings. Licence No. 10004041 2013
COPYRIGHT NOT TO BE REPRODUCED WITHOUT THE WRITTEN PERMISSION OF THE NATIONAL GRID ELECTRICITY TRANSMISSION PLC



Key

50 nT

magnetic anomalies
(archaeological ?)

recent magnetic
disturbances ?

broad / weak natural
magnetic anomalies
(wetland)

small background
magnetic anomalies
(natural / non-
archaeological ?)

cultivation

pipe

drain ?

strong (ferrous)
magnetic anomalies



0 50m
Scale 1:1250 @ A3

A	19/06/2013				
ISSUE	DATE	COMMENTS	DRAW	CHK'D	APP'D

**NATIONAL GRID
(HINKLEY C PROJECT)
ENVIRONMENTAL STATEMENT**

**ADDITIONAL SURVEY AREAS
SEPTEMBER 2013**
**ARCHAEOLOGICAL GEOPHYSICAL
SURVEY: PART 4**

Magnetometer survey:
graphical plot
with interpretation

 <small>Oxford Archaeology, Anas House, Osney Mead, Oxford OX2 0ES</small>				
<u>NG INVESTMENT No.</u> 20897	<u>FIGURE No.</u> 106		GIS A3	
<u>DRAWING No.</u>			<u>SCALE</u> 1:1250	
SHEET 106 of 106			<u>ISSUE</u> A	